

Form 874-9—Revised May, 1918

U. S. DEPARTMENT OF AGRICULTURE
FOREST SERVICE

Manatella NATIONAL FOREST
CORNERS OF THE PUBLIC SURVEY

T. 3 N. R. 37 E. W. Mer.

Section Corner common to Sections

14, 15, 22, and 23

Corner consists of a rock (not) in place

State condition good

Dimensions above ground 10 inches.

Sketch grooves, letters, figures, or notches, on proper face or edge.

CARDINAL POSITION

DIAGONAL POSITION

N	W	S	E

NW	SW	SE	NE

Mound of _____ is located _____

Pits are located _____

Sketch markings of Bearing Trees (or Rocks) in proper box and fill blanks below, giving bearings from Corner to Trees and Distances in Links.

S-15
T-3N
R-37E

S-23
T-3N
R-37E

--

--

BT

BT

--

--

Species D.F. Y.P.

Diameter 36" 18"

Bearing N-80-W S-40E

Distance 22 ft. 8 ft.

Do you believe this to be a genuine Land Office Corner? yes

If not, why? _____

Albert Baker

Signature.

Forest Ranger

4-1-30

Date.

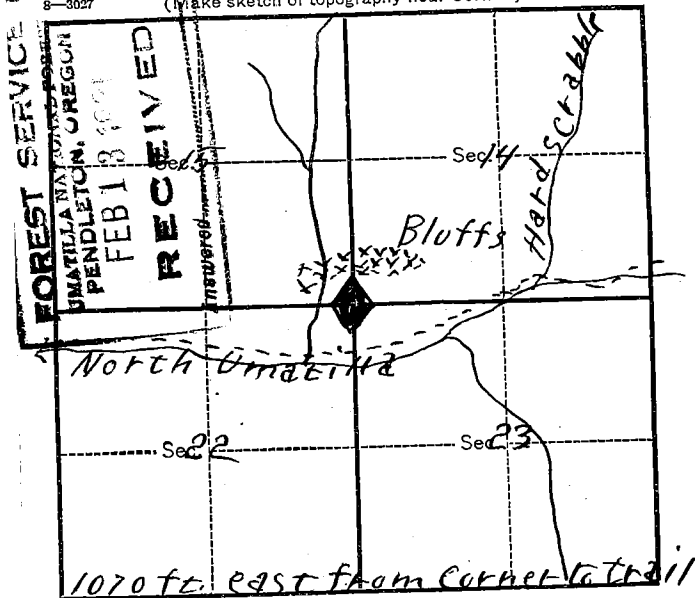
Title

3-3027

T. 3 N. R. 37 E. W. Mer.

8-3027

(Make sketch of topography near Corner.)



Metal Location Poster is on a pine tree
tree 18 inches diameter, on the SE
side of corner
from which this Corner bears N. 40 W.
1/8 chains distant.

Give any further facts which will aid in finding this

Corner again.

Corner on open hill side 20 ft
south of a rim of bluffs 8 ft.
high. One witness tree is large
fir in bottom of canyon west of
corner the other witness tree is a
scrubby pine about 40 ft. high
and fully matured, standing by
itself 50 ft. south of the
bluff. Corner is 530 ft. north of old
trail camp on North Fork

USDA-FOREST SERVICE

Index
File No. N-17

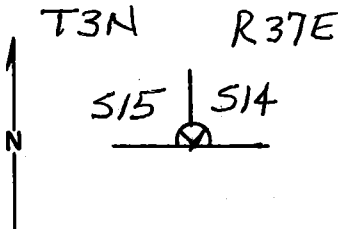
CORNER RECORD (SEARCH)

(Ref. FSM 7151.4)

Tract or
Survey No. _____ Cor. No. _____

T 3N R. 37E R.D. WALLA WALLA County UMATILLA
Merid. WILLAMETTE N.F. UMATILLA State OREGON

CORNER DIAGRAM



DESCRIBE CORNER MONUMENT FOUND

COUPLE OF STONES - NO MARKS VISIBLE

DESCRIBE BEARING TREES OR OTHER OFFICIAL ACCESSORIES FOUND

ORIG. FIR IS A LIVE 48" DOUGLAS FIR WITH A SINGLE HEALED BLAZE. BEARS N66°W, 128.7ft. (PER CAMPBELL RESURVEY)

PHOTO IDENTIFICATION DATA

Photo No. _____
Filed At. _____
Object Ident. _____
Ident. By _____
Signature _____

ORIG. 14" PINE IS A DOWN PONDEROSA PINE WITH TWO BLAZES. SCRIBES CHOPPED OUT OF UPPER

DESCRIBE CORNER LOCATION RELATIVE TO NEAR-BY FEATURES, ALSO HOW TO REACH CORNER

BLAZE, LOWER BLAZE SCRIBED FOR 22/23. ROOT HOLE BEARS S66°E, 97° FT.

PLANE COORDINATE POSITION DATA

State _____ Zone _____
X _____
Y _____
Estab. By _____
Agency _____

PUT "K" TAG ON 18" DOUGLAS FIR ON NORTH EDGE OF TRAIL #3083 AND 575' SOUTH OF CORNER.

Signature

Title

Division

Headquarters

Date

FS-7100-52 (3/68)

Dennis L. Layland PLS 1636 S.D. 4/18/94

CORNER RECORD (PERPETUATION)

MONUMENT: DESCRIBE NEW MONUMENT SET, OR WORK DONE TO PRESERVE EXISTING MONUMENT

ACCESSORIES : DESCRIBE NEW BT'S WITNESS OBJECTS ETC. ESTABLISHED, OR WORK DONE TO PRESERVE EXISTING EVIDENCE

9

10

Work Done By _____ Title _____ Date _____ State Registration No. or Agency _____

Certified Cor. Record Prepared ? Yes No Filed At: _____ Date _____

11

REMARKS

Index File No. T. R. M. Tract or Surv. No. Cor.

12

13

Index File No. N-17

CORNER RECORD (SEARCH)

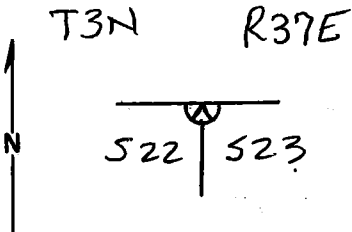
(Ref. FSM 7151.4)

Tract or Survey No. _____ Cor. No. _____

T 3N R. 37E R.D. WALLA WALLA County UMATILLA

Merid. WILLAMETTE N.F. UMATILLA State OREGON

CORNER DIAGRAM



DESCRIBE CORNER MONUMENT FOUND

CORNER STONE IS ON TOP OF A 6 FOOT HIGH ROCK BLUFF, NO MARKS VISIBLE.

DESCRIBE BEARING TREES OR OTHER OFFICIAL ACCESSORIES FOUND

ORIGINAL 18" PINE IS A DOWN PONDEROSA PINE WITH TWO BLAZES, SCRIBES CHOPPED OUT OF UPPER BLAZE (1514). SCRIBES "I - - R - - T" VISIBLE. ROOT HOLE BEARS 527°E, 42.9 FT. ON LOWER BLAZE.

PHOTO IDENTIFICATION DATA

Photo No. _____
 Filed At. _____
 Object Ident. _____
 Ident. By _____
 Signature _____

DESCRIBE CORNER LOCATION RELATIVE TO NEAR-BY FEATURES, ALSO HOW TO REACH CORNER

PUT "K" TAG ON A 18" DOUGLAS FIR ON NORTH SIDE OF TRAIL # 3083 AND 575 FT. SOUTH OF CORNER.

PLANE COORDINATE POSITION DATA

State _____ Zone _____
 X _____
 Y _____
 Estab. By _____
 Agency _____

Signature

Title

Division

Headquarters

Date

FS-7100-52 (3/68)

Dennis L. Saylor PLS 1636 S.O. 4/18/94

CORNER RECORD (PERPETUATION)

MONUMENT: DESCRIBE NEW MONUMENT SET, OR WORK DONE TO PRESERVE EXISTING MONUMENT

ACCESSORIES : DESCRIBE NEW BT'S WITNESS OBJECTS ETC. ESTABLISHED, OR WORK DONE TO PRESERVE EXISTING EVIDENCE

9

Work Done By _____ Title _____ Date _____ State Registration No. or Agency _____

Certified Cor. Record Prepared ? Yes No Filed At: _____ Date _____

10

11

REMARKS

Index File No. T. R. M. Tract or Surv. No. Cor.

12

13