

Form 874-9

U. S. DEPARTMENT OF AGRICULTURE
FOREST SERVICE

Manatula NATIONAL FOREST

CORNERS OF THE PUBLIC SURVEY

T. 3N, R. 37E W. Mer.

Section Corner common to Sections
22, 23, 24, and 27

DESCRIPTION OF CORNER

Corner consists of a pile of rocks

Dimension above ground 12 inches.
Sketch grooves, letters, figures, or notches, on proper face or edge.

CARDINAL POSITION

DIAGONAL POSITION

N	W	S	E

NW	SW	SE	NE

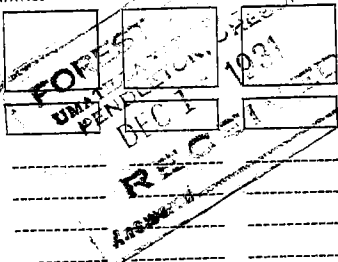
Mound of _____ is located _____

Pits are located _____

Sketch markings of Bearing Trees (or Rocks) in proper box and fill blanks below, giving bearings from Corner to Trees and Distances in Links.

S. 27
T. 3N
R. 37E

BT.



Species Y.P.

Diameter 16"

Bearing N. 14 W.

Distance 2 Ch.

Do you believe this to be a genuine Land Office Corner? yes

If not, why? _____

E. D. Wilmoth
Signature.

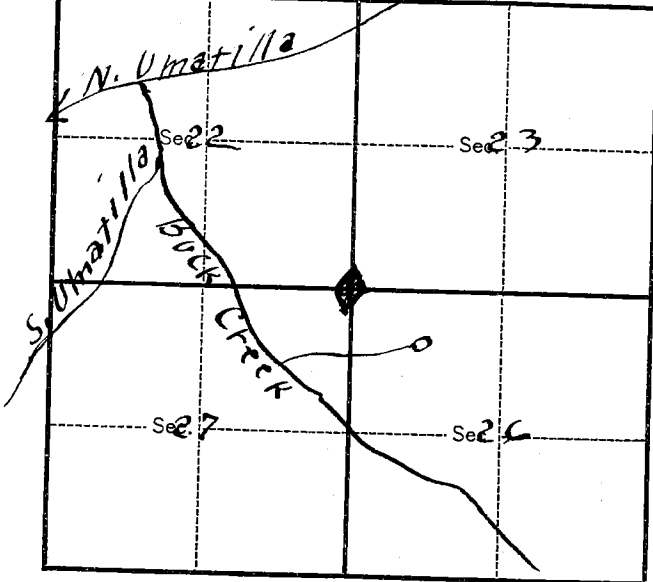
9-29-31
Date.

Forest Ranger
Title.

T. 3N R. 37E W Mer.

8-8027

(Make sketch of topography near Corner.)



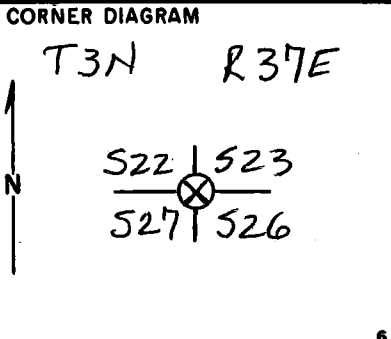
Metal Location Poster is on a N.P.
tree 10' inches diameter, on the S.
side of tree
from which this Corner bears S. 6 E.
115 ft. chains distant.

Give any further facts which will aid in finding this Corner again.

Corner is on hillside sloping
south into a branch of Buck
Creek and is located 300 yds.
south of salt ground # 37

USDA-FOREST SERVICE

Index File No. R-17 CORNER RECORD (SEARCH) (Ref. FSM 7151.4) Tract or Survey No. _____ Cor. No. _____
 T 3N R. 37E R.D. WALLA WALLA County UMATILLA
 Merid. WILLAMETTE N.F. UMATILLA State OREGON



DESCRIBE CORNER MONUMENT FOUND

MOUND OF STONES, NONE WITH VISIBLE MARKS.

DESCRIBE BEARING TREES OR OTHER OFFICIAL ACCESSORIES FOUND

ORIGINAL 16" PINE IS NOW A 30" DIA. x 20' HIGH SNAG WITH A SINGLE HEALED BLAZE, BEARS S 30 3/4° E, 172.3 FEET.
 ORIGINAL 10" PINE IS NOW A 24" PONDEROSA PINE, WITH A FAINT HEALED SCAR, BEARS N 14° W, 106.9 FT.

PHOTO IDENTIFICATION DATA

Photo No. _____
 Filed At. _____
 Object Ident. _____
 Ident. By _____
 Signature _____

DESCRIBE CORNER LOCATION RELATIVE TO NEAR-BY FEATURES, ALSO HOW TO REACH CORNER

PLACED B.T. SIGNS ON BOTH & ENLARGED THE STONE MOUND.

PLANE COORDINATE POSITION DATA

State _____ Zone _____
 X _____
 Y _____
 Estab. By _____
 Agency _____

Signature Dennis A. Hayward Title PLS 1636 Division S.O. Headquarters _____ Date 4/18/94 FS-7100-52 (3/68)

CORNER RECORD (PERPETUATION)

MONUMENT: DESCRIBE NEW MONUMENT SET, OR WORK DONE TO PRESERVE EXISTING MONUMENT

ACCESSORIES : DESCRIBE NEW BT'S WITNESS OBJECTS ETC. ESTABLISHED, OR WORK DONE TO PRESERVE EXISTING EVIDENCE

9

10

Work Done By _____ Title _____ Date _____ State Registration No. or Agency _____

Certified Cor. Record Prepared ? Yes No Filed At: _____ Date _____

11

REMARKS

12

Index File No. T. R. M. Tract or Surv. No. Cor.

13