

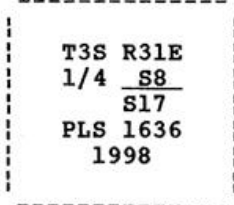
CERTIFIED RECORD OF LAND CORNER MONUMENTATION

J - 7  
DIAGRAM

History of original corner establishment:

The original corner was established by George S. Pershin on May 17, 1879, under GLO contract No. 319, as follows:

Set a basalt stone 16" x 10" x 4" for the 1/4 section corner.



Corner evidence recovered:

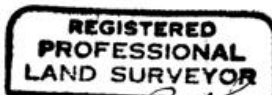
Found the original corner stone solidly set in a mound of stones. The corner stone is 16" x 11" x 7" and is very plainly marked "1/4" on the north face.

Monument and accessories established to perpetuate the original position of this corner:


In place of the corner stone, I set a 1" x 30" iron pipe 26" into the ground. A 2 1/2" brass cap attached to the cap is marked as shown in the diagram above. I bury the corner stone along the northeast side of the pipe and build a mound of stones around the pipe to the cap, from which:

- A 5/8" x 36" iron rod set 35" into the ground with a 3/4" brass washer, marked "PLS 1636 NE", attached at ground level bears N4°30'E, 40.9 feet.
  - A 5/8" x 24" iron rod set 23" into the ground with a 3/4" brass washer, marked "PLS 1636 SE", attached at ground level bears S19°45'E, 52.1 feet. This reference is in the creek bottom.
  - A 6" Ponderosa Pine scribed "1/4 S17 BT" on double blazes bears S24°30'W, 173.7 feet. This tree has a 3/4" brass washer, marked "PLS 1636", nailed flush to the scribed "B", a "Bearing Object" sign nailed above the blazes and a "Witness Post" sign nailed to the back of the tree.
  - A 5/8" x 36" iron rod set 35" into the ground with a 3/4" brass washer, marked "PLS 1636 SW", attached at ground level bears S44°W, 101.5 feet.
  - A 5/8" x 36" iron rod set 35" into the ground with a 3/4" brass washer, marked "PLS 1636 NW", attached at ground level bears N50°30'W, 98.2 feet.
- This corner is approximately 35 feet west of a creek flowing northerly.

I hereby certify the above corner point was perpetuated as hereon described on August 19, 1998. Magnetic declination: 18°E.



*Dennis L. Gaylord*



Renews June 30, 1999

Recorded at the office of County Surveyor, County of Umatilla, State of Oregon, on December 31, 1998.

RECEIVED BY

Umatilla County Surveyor

Date 12-98

Rec'd By KK

No. 98-251-R