

OREGON CORNER RESTORATION FORM

Section 11 Township 3S Range 32E
 County Umatilla Date: October 22nd, 2022

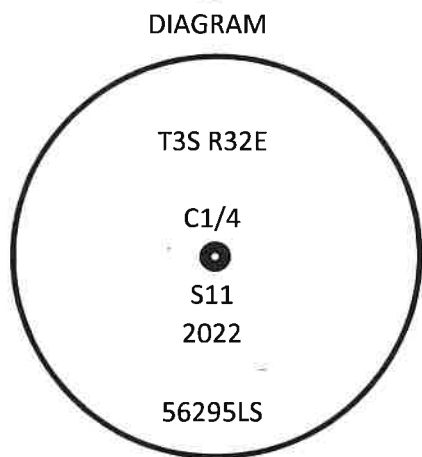
Corner Designation: 3S32G19

Center Quarter Corner to Section 11, T3S, R32E,
 W.M., Umatilla County, Oregon.

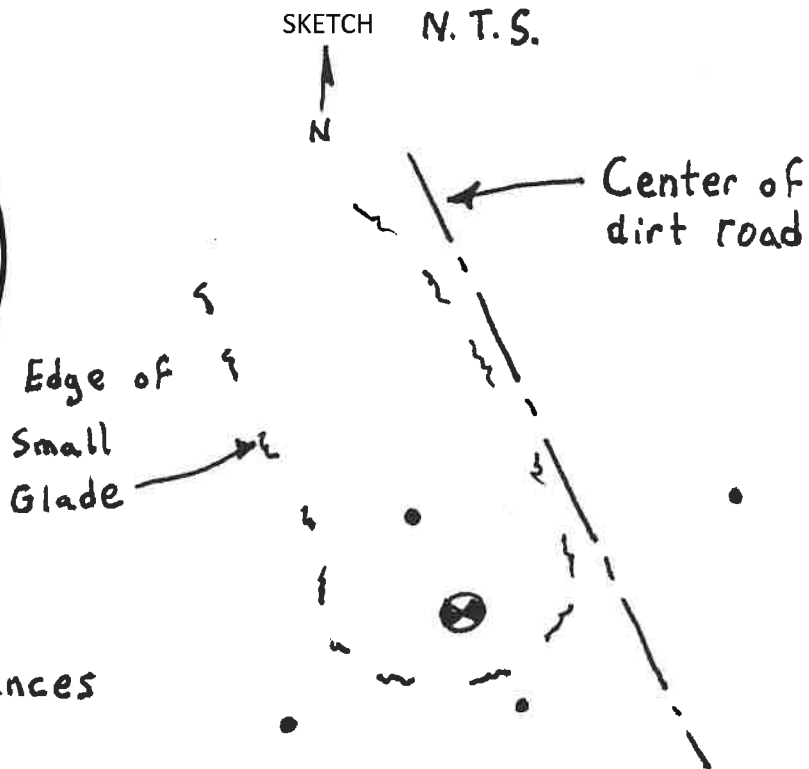
Condition report only
 Not Found
 Remonumented
 Unrecorded
 Surveyed In
 Referenced Out

Previous Renewals, Surveys, etc...
 This corner has not been previously set.

Monument and accessories found: (condition and source)
 None.



⊗ = AL. Cap
 • = Rebar References



MONUMENT(S) AND ACCESSORIES SET (Procedures and Description)

At the point calculated per the manual of instructions I set a 2 3/8" aluminum cap on a 2 3/8" x 30" aluminum pipe 26 inches in the ground to bedrock. The cap was stamped as shown in the diagram above.

For references I set four 5/8" by 24" iron rebars with 1.25" orange plastic caps stamped WTS and 56295LS as described below:

- An iron rebar bears N39°25'09"E, 98.65 feet flush with the surface;
- An iron rebar bears S36°02'09"E 31.06 feet flush with the surface;
- An iron rebar bears S36°29'21"W 61.30 feet flush with the surface;
- An iron rebar bears N39°05'00"W 57.97 feet flush with the surface;

The monument was set using a Trimble R8S RTK GPS Base - Rover pair.


Location and comments:

Compass Declination

Surveyor's Seal

RECEIVED BY: CT
 Umatilla County Surveyor
 Date: 11/21/22
 Rec'd By:
22-131-8

Firm / Agency
 Witness Tree Surveying
 Address
 P.O. Box G
 Pilot Rock, OR 97868
 Party Chief
 Stephen K. Haddock



RENEWS: 6-30-23