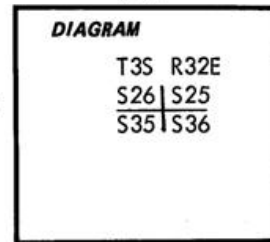


CERTIFIED RECORD OF LAND CORNER MONUMENTATION

V-21

History of original corner establishment: Corner originally established by George S. Pershin, U.S. Deputy Surveyor, under Contract No. 430, dated May 15, 1882. The original notes state that at the corner a granite stone 18" x 14" x 5" was set 12" in ground on West slope marked with 1 notch on South and East edges from which:



- A 6" dia Pine bears S12°E 165 lks dist marked: T3S R32E S36 BT.
- A 7" dia Pine bears S32°W 111 lk dist marked: T3S R32E S35 BT.
- A 8" dia Pine bears N74°W 71 lk dist marked: T3S R32E S26 BT.

Remonumentation done in 1977 by BLM, see sheet 2 for record of BLM remonumentation.

Description of corner evidence found:

3" brass cap on 2 1/2" x 28" l. pipe protruding 3" above stone mound from which:

- A 16" dia L.P. Pine Snag bears N76 1/2°W 48.0 ft (old BT) burnt out blaze.
- A 8" L.P. Pine Snag bears S85°W 6.8 ft (recent BT) burnt out blaze.

Note: The area has been burnt and all bearing trees are dead.

Description of monument and accessories established to perpetuate the original location of this corner:

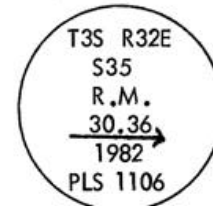
Set steel fence post with 54-4 sign on section line near corner. There being no live trees within limits, we set reference monuments. From the corner:

- A RM bears S55 1/2°E 40.37 ft marked: T3S R32E S36 RM.
- A RM bears S38 1/2°W 30.36 ft marked: T3S R32E S35 RM.
- A RM bears N 38 1/2°E 42.65 ft marked: T3S R32E S25 RM.
- A RM bears N55 1/2°W 31.68 ft marked: T3S R32E S26 RM.

Reference monuments are 2 1/2" x 30" iron pipes with 2 1/2" brass caps set 24" in the ground and surrounded with a mound of earth.

Reference monument example:

Set steel fence posts with 54-4 signs near R.M.'s.
Used steel tape and magnetic compass 19 3/4° declination.



This corner was maintained on September 29, 1982.

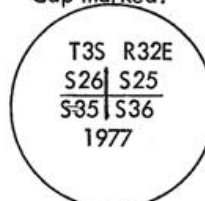
Witnessed by: Leslie E. Wilson

**REGISTERED
PROFESSIONAL
LAND SURVEYOR**

William R. Wells

**OREGON
JULY 22, 1977
WILLIAM R. WELLS
1106**

Cap is standard BLM
Cap marked:



Office of..... County Surveyor..... County of..... Umatilla

State of..... Oregon....., I hereby certify that the within instrument was filed in this office

for record on the 15th day of December, 1982

David H. Greenberny (COUNTY OFFICIAL) *Betty L. Shatto* (DEPUTY)

RECEIVED BY
Umatilla County Surveyor
Date _____
Rec'd By _____
No. 82-136-B

History of 1977 BLM Remonumentation - (From BLM Field Notes)

The cor. of secs. 25, 26, 35, and 36, monumented with the original unmarked granite stone, 18 x 14 x 5 ins., firmly set 2 ins. in the ground, from which the remains of the original bearing trees:

A Pine Snag, 16 ins. diam., bears N. $76\frac{1}{2}^{\circ}$ W., 71 lks. dist., with scribe marks T3S R32E S26 BT visible on open and burned blaze. (Record, N. 74° W.)

At the corner point

Set an iron post, 28 ins. long, $2\frac{1}{2}$ ins. diam., 22 ins. in the ground, with brass cap marked:

T3S	R32E
S26	S25
S35	S36
1977	

from which a new bearing tree

A Lodgepole Pine, 8 ins. diam., bears S. 85° W., 10 lks. dist., mkd. T3S R32E S35 BT.

No other suitable trees available within limits.

Deposit corner stone alongside iron post.

RECEIVED BY
Umatilla County Surveyor
Date _____
Rec'd By _____
No. 82-136-B