

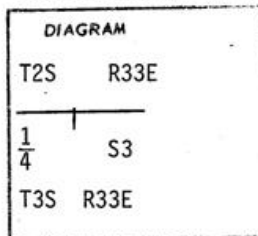
CERTIFIED RECORD OF LAND CORNER MONUMENTATION

Index File No. A-15

History of original corner establishment: In 1882, under G.L.O. Contract No. 451, Rufus S. Moore set:

Basalt Stone 15x9x7 ins.-10 ins. in ground for 1/4 Sect. corner marked 1/4 on N. face. From which:

A Fir 34 in. diam. bears N7⁰W, 65 lks. dist. marked 1/4 S BT. A Fir 20 ins. diam. bears S19⁰ W 39 lks. dist. marked 1/4 S BT.



Description of corner evidence found:

At corner position found original stone 15"x9"x7" - 3" in ground with visible "1/4" on North face and mound of stones 10" high and 24" dia. with post 2"x2"x48". Found S.W. BT. A Fir 23" dia. with healed over blazes.

Description of monument and accessories established to perpetuate the original location of this corner In place of original stone:

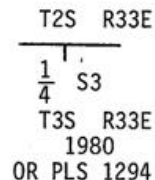
Set 2 1/2"x30" galvanized pipe with brass cap stamped:
Set pipe 22" in ground with mound of stone to cap.

BEARING TREES:

Old: A Douglas Fir 23" dia. bears S24⁰W, 25.7 ft. with healed over blazes.

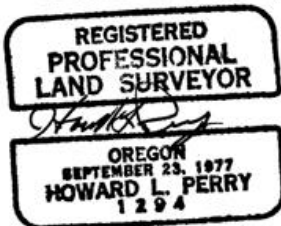
New: A Douglas Fir 15" dia. bears S55⁰E, 17.1 ft. scribed 1/4 S3 BT.

Attached 54-3 & 54-4 signs to all BTs. Attached brass washer stamped LS 1294 to foot blaze of new BTs. Painted blazes and 6" band around both BTs. red. Attached 54-2 and 54-4 signs to metal post 5' west of corner.



I hereby certify the above corner monument was reestablished as herein described on June 30, 1980.

Witnesses: R. Orton
L. Huntsman
D. Allen



Office of _____ County Surveyor _____ County of _____ Umatilla
State of _____ Oregon _____, I hereby certify that the within instrument was filed in this office for record on the _____ day of _____ December _____, 1980.

(COUNTY OFFICIAL)

(DEPUTY)

R-188'B