

Index

File No. Z-16

T 2S 3S R. 34E

Merid. Willamette

CORNER RECORD (SEARCH)

(Ref. FSM 7151.4)

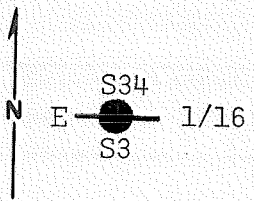
Tract or Survey No. \_\_\_\_\_

Cor. No. 1/16

R.D. La Grande County Union

N.F. Wallowa-Whitman State Oregon

CORNER DIAGRAM



DESCRIBE CORNER MONUMENT FOUND

None.

DESCRIBE BEARING TREES OR OTHER OFFICIAL ACCESSORIES FOUND

None.

PHOTO IDENTIFICATION DATA

Photo No. 17-171  
 Filed At. S.O. La Grande  
 Object Ident. Direct see sketch  
 Ident. By B.B.B. RLS  
*Signature*

DESCRIBE CORNER LOCATION RELATIVE TO NEAR-BY FEATURES, ALSO HOW TO REACH CORNER

PLANE COORDINATE POSITION DATA

State \_\_\_\_\_ Zone \_\_\_\_\_  
 X \_\_\_\_\_  
 Y \_\_\_\_\_  
 Estob. By \_\_\_\_\_  
*Agency*

*Signature*  
Barry B. Barber

*Title*  
P.L.S.

*Division*

*Headquarters*  
Sumpter


*Date*  
11-4-80

7100-52 (3. 68)

### CORNER RECORD (PERPETUATION)

**MONUMENT : DESCRIBE NEW MONUMENT SET, OR WORK DONE TO PRESERVE EXISTING MONUMENT**

At surveyed point set 2 1/2" X 30" galvanized pipe and brass cap marked: Set pipe 12" in the ground and mound of stone around to cap.

T2S R34E  
S34  
E  1/16  
S3  
T3S  
OR PLS 1051  
1980

**ACCESSORIES : DESCRIBE NEW BT'S WITNESS OBJECTS ETC. ESTABLISHED, OR WORK DONE TO PRESERVE EXISTING EVIDENCE**

From which by magnetic declination of N20°E: A 16" pine bears N36°E, 80.8 ft, scribed E1/16S34 BT. A 40" pine bears S47°E, 92.9 ft. scribed E1/16S3 BT. Painted blazes red and 6" red band around. Placed 54-3s, 54-9s and brass washers stamped PLS 1051 on BTs. Placed 54-2 and 54-9 on steel fence post 5' north and 54-2 on steel fence post 5' west of the corner.

Work Done By B. B. Barbour Title P.L.S. Date 11-4-80 State Registration No. OR 1051  
or Agency

Certified Cor. Record Prepared? Yes  No  Filed At: Union County Surveyor's Date

**REMARKS**

Witnesses: Daniel Rowland  
Ron Gilroy

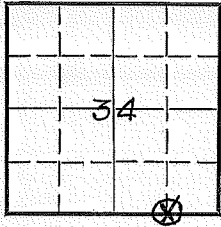
LAND CORNER RECORD

5680-2

(Rectangular)

1. T. 25 R. 34E No. Z-16 Cor. 1/16 Mer. WILL State OREGON N. F. WALLOWA-WHITMAN Dist. LAGRANDE

2. Corner Status



3. Original Description \_\_\_\_\_ Vol. \_\_\_\_\_ Page \_\_\_\_\_ Where Recorded \_\_\_\_\_

4. Description of Corners:

5. Investigation Notes:

1/16 COR FOUND.

7. Photo Identification

Photo No. UBM-0 6C-24.

Ident. By: \_\_\_\_\_

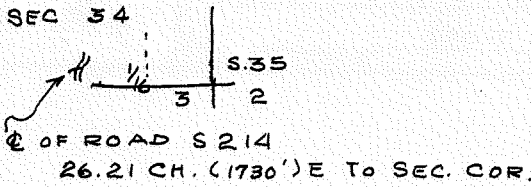


PHOTO IDENTIFIED

8. Plane Coordinate Position Data

State \_\_\_\_\_ Zone \_\_\_\_\_

X \_\_\_\_\_

Y \_\_\_\_\_

Estab. By \_\_\_\_\_

Field Book No. \_\_\_\_\_

Where Filed \_\_\_\_\_

9. Evaluation

Authentic X

Needs Verif. \_\_\_\_\_ Monument NO

Re-estab. X Survey

Land Status \_\_\_\_\_

6. Signed \_\_\_\_\_ Title \_\_\_\_\_ Date \_\_\_\_\_

PERPETUATION RECORD

10. Monument:

11. Accessories

12. Set By _____ Title _____ License _____ Agency _____ Date _____	13. Recorded By _____ (Agency) _____ Volume _____ Page _____ _____ (Date) (City) (County) (State)
---	---

14. Remarks: