

OREGON CORNER RESTORATION FORM

SECTION: 13 TOWNSHIP: 4N RANGE: 29E J-23

COUNTY: UMATILLA DATE: 9/2013

CORNER DESIGNATION

N 1/4

- CONDITION REPORT ONLY**
- NOT FOUND**
- RENEWED**
- UNRECORDED**
- SURVEYED IN**
- REFERENCED OUT**

PREVIOUS RENEWALS/SURVEYS ETC.

Originally surveyed by Davenport under Contract #101 in 1861. He set a post in mound with charred stake.

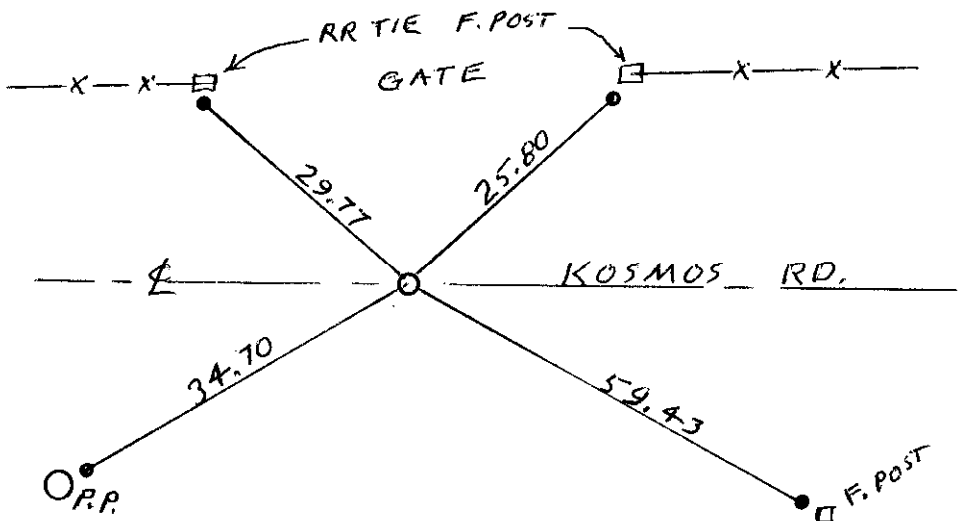
MONUMENTS AND ACCESSORIES FOUND: CONDITON AND SOURCE

Nothing found.

MONUMENT DETAIL

T4N R29E
S12
1/4
S13
2013
LS 951

NAD 83/91
OREGON STATE PLANE
INTERNATIONAL FEET
793600.47
8550651.18



MONUMENT SET (PROCEDURES AND DESCRIPTION)

By single proportion I set a 1" x 30" iron pipe with a 2 1/2" brass cap 5" below the surface of a graveled road, stamped as above.

NEW ACCESSORIES FROM WHICH

- A 5/8" x 30" Iron Rebar with plastic cap #951 bears N 28° 26' 44" E 25.80'
- A 5/8" x 30" Iron Rebar with plastic cap #951 bears S 69° 47' 50" E 59.43'
- A 5/8" x 30" Iron Rebar with plastic cap #951 bears S 64° 41' 32" W 34.70'
- A 5/8" x 30" Iron Rebar with plastic cap #951 bears N 40° 07' 00" W 29.77'

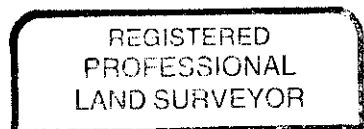
LOCATION AND COMMENTS

From the intersection of Loop Road and Kosmos Road, go east on Kosmos Road 1 mile to corner.


SURVEYOR'S SEAL

**FIRM: EDWARDS SURVEYING LLC
PO BOX 763 - HERMISTON OR 97838**

**PARTY CHIEF: G. EDWARDS
WITNESS: R. FRITZ**



G. Dennis Edwards



RENEWS 12/31/13

13-532-C