

OREGON CORNER RESTORATION FORM

COUNTY: Umatilla. DATE: 10/02/18.

CORNER DESIGNATION: N-5, The Southeast corner of Section 18, Township 4 North, Range 33 East, W.M.

PREVIOUS RENEWALS/SURVEYS ETC: Corner was originally established by Odell and Lewis, Deputy Surveyors, under Contract No. 110, dated February 7, 1865. Notes state:

Set post corner for Secs. 17, 18, 19 & 20. Drove charred stake. Dug pits and raised mound as per instructions.

MONUMENT AND ACCESSORIES FOUND: None. Reestablished corner point at the intersection of centerline of Koebcke Road (East-West) with a field berm extending South. There is a crooked field line extending North from the corner.

MONUMENT MARKING DETAIL:

T4N R33E
S18 | S17

S19 | S20
2018
PLS 1106

MONUMENT SET: Set a 2" aluminum cap on 5/8 by 24" rebar with aluminum cap 8" below road surface for corner. Cap marked as shown in Monument Marking Detail.

New accessories:

- A brass washer stamped "PLS 1106", nailed to the East side of a 24" locust tree, 2 1/2' above ground bears N 02° E, 225.0'.
- A 5/8" by 24" rebar with red plastic cap bears S 06° E, 22.4'.
- A brass washer stamped "PLS 1106", nailed to the side of locust post, 1 foot above ground line bears S 14° W, 19.6'.
- A 5/8" by 24" rebar with red plastic cap bears S 32° W, 20.4'.

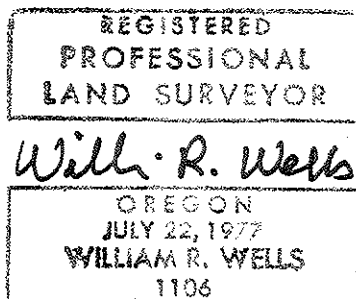
Red plastic caps are marked "ORPLS 1106 WAPLS 17372". All rebar accessories have "bearing object" signs wired to them.

Nailed "Witness" sign to the locust post South of corner monument.

LOCATION AND COMMENTS: Corner is located at the intersection centerline of Koebcke Road and field berm extending South.

FIRM: Wells Surveying
P.O. Box 1696
Pendleton, OR 97801

Surveyor's Seal



renews 6-30-20

RECEIVED BY
Umatilla County Surveyor
Date: 10/11/2018
Rec'd By: TMA
No: 18-087-R

\4N33N-5

OREGON CORNER RESTORATION FORM

COUNTY: Umatilla. DATE: 10/02/18.

CORNER DESIGNATION: N-3, The South 1/4 corner of Section 18, Township 4 North, Range 33 East, W.M.

PREVIOUS RENEWALS/SURVEYS ETC: Corner was originally established by Odell and Lewis, Deputy Surveyors, under Contract No. 1110, dated February 7, 1865. Notes state:

Set 1/4 Sec. post. Drove charred stake. Dug pits and raised mound as per instructions.

MONUMENT AND ACCESSORIES FOUND: None. Reestablished corner point at the intersection of centerline of Koebecke Road (East-West) with a field berm extending South.

MONUMENT MARKING DETAIL:

T4N R33E
S18
1/4 -----
S19
2018
PLS 1106

MONUMENT SET: Set a 2" aluminum cap on 5/8 by 24" rebar with aluminum cap 8" below road surface for corner. Cap marked as shown in Monument Marking Detail.

New accessories:

A brass washer stamped "PLS 1106", nailed to the East side of a railroad tie post, 1 foot above ground bears S 02° W, 11.2'.
A 5/8" by 24" rebar with red plastic cap bears S 02° W, 32.2'.
A 5/8" by 24" rebar with red plastic cap bears S 35° E, 19.5'.
A 5/8" by 24" rebar with red plastic cap bears S 25° W, 15.9'.

Red plastic caps are marked "ORPLS 1106 W/APLS 17372". All rebar accessories have "bearing object" signs wired to them.


Nailed "Witness" sign to the railroad tie post South of corner monument.

LOCATION AND COMMENTS: Corner is located at the intersection centerline of Koebecke Road and field berm extending South.

FIRM: Wells Surveying
P.O. Box 1696
Pendleton, OR 97801

Surveyor's Seal

IAN33N-3



Will. R. Wells

Renews 6-30-20

RECEIVED BY
Umatilla County Surveyor
Date: 10/11/2018
Rec'd By: JMA
No.: 18-087-R

OREGON CORNER RESTORATION FORM

COUNTY: Umatilla. DATE: 10/05/18.

CORNER DESIGNATION: L-5, The East 1/4 corner of Section 18, Township 4 North, Range 33 East, W.M.

PREVIOUS RENEWALS/SURVEYS ETC: Corner was originally established by Odell and Lewis, Deputy Surveyors, under Contract No. 110, dated February 7, 1865. Notes state:

Set 1/4 Sec. Post, drove charred stake. Dug pits and raised mound as per instructions.

MONUMENT AND ACCESSORIES FOUND: None. Reestablished corner on line between the Southeast and Northeast corners of Section 18 at intersection of an East-West field line.

MONUMENT MARKING DETAIL:

T4N R33E
1/4
S18 | S17
2018
PLS 1106

MONUMENT SET: Set a 2 3/8" brass cap on 1 1/4 by 30" galvanized iron pipe 30 inches in the ground. Cap marked as shown in Monument Marking Detail.

New accessories:

- A silver Deep 1 magnet bears N 89°E, 35.0'.
- A purple Deep 1 magnet bears N 89°E, 20.1'.
- A blue Deep 1 magnet bears N 88°W, 14.8'.
- A orange Deep 1 magnet bears N 88°W, 29.3'.

Deep 1 magnets are buried 15" below ground line. "Bearing object" signs are buried beside each Deep 1 magnet.

Set steel fence post 1.5' East of corner and attached "Witness" sign.


LOCATION AND COMMENTS: Corner is located in a East-West field line. A crooked field line extends South, beginning about 600' South of corner monument.

FIRM: Wells Surveying

Surveyor's Seal

P.O. Box 1696
Pendleton, OR 97801

IAN33L-5



Renews 6-30-20

RECEIVED BY
 Umatilla County Surveyor
 Date: 10/11/2018
 Recd BY: TMA
 No.: 18-087-R

OREGON CORNER RESTORATION FORM

COUNTY: Umatilla. DATE: 10/05/18.

CORNER DESIGNATION: L-3, The Center 1/4 corner of Section 18, Township 4 North, Range 33 East, W.M.

PREVIOUS RENEWALS/SURVEYS ETC: None.

MONUMENT AND ACCESSORIES FOUND: None. Corner is established by this survey.

MONUMENT MARKING DETAIL:

1/4
C-----C
PLS 1106

MONUMENT SET: At the computed corner point, set a 2" aluminum cap on 5/8 by 24" rebar 24" in the ground in a bank in and East-West field line.

New accessories:

- A 5/8" by 24" rebar with red plastic cap bears S 89° E, 39.8'.
- A 5/8" by 24" rebar with red plastic cap bears S 86° E, 22.0'.
- A 5/8" by 24" rebar with red plastic cap bears S 81° W, 13.3'.
- A 5/8" by 24" rebar with red plastic cap bears S 83 1/2° W, 28.0'.

Red plastic caps are marked "ORPLS 1106 W/APLS 17372". All rebar accessories have "bearing object" signs wired to them. Set steel fence post 1.5' South of corner and attached Witness" sign.


LOCATION AND COMMENTS: Corner is located in the bank of an East-West field line. A fence corner, with old fence extending North is located 30' West of corner.

FIRM: Wells Surveying

Surveyor's Seal

P.O. Box 1696
Pendleton, OR 97801

IAN33L-3



Renews 6-30-20

RECEIVED BY

Umatilla County Surveyor
Date: 10/11/2018
Recd By: TMA
No.: 18-087-R

OREGON CORNER RESTORATION FORM

COUNTY: Umatilla. DATE: 10/02/18.

CORNER DESIGNATION: L-1, The West 1/4 corner of Section 18, Township 4 North, Range 33 East, W.M.

PREVIOUS RENEWALS/SURVEYS ETC: Corner was originally established by Odell and Lewis, Deputy Surveyors, under Contract No. 110, dated February 7, 1865. Notes state:

Set 1/4 Sec. post. Drove charred stake. Dug pits and raised mound as per instructions.

MONUMENT AND ACCESSORIES FOUND: None. Reestablished corner point at the intersection old fence extending North and field line and berm extending East.

MONUMENT MARKING DETAIL:

T4N
1/4
R32E S13 | S18 R33E
2018
PLS 1106

MONUMENT SET: Set a 2" aluminum cap on 5/8 by 24" rebar with aluminum cap 8" below road surface of road in sweeping road curve for corner. Cap marked as shown in Monument Marking Detail.

New accessories:

- A 5/8" by 24" rebar with red plastic cap bears N 37° W, 35.0'.
- A 5/8" by 24" rebar with red plastic cap bears N 03° W, 26.1'.
- A 5/8" by 24" rebar with red plastic cap bears S 67° E, 32.4'.
- A 5/8" by 24" rebar with red plastic cap bears S 35° E, 50.8'.

Red plastic caps are marked "ORPLS 1106 WAPLS 17372". All rebar accessories have "bearing object" signs wired to them.


Attached "Witness" sign to steel fence post beside rebar accessory bearing N 03° W from the corner.

LOCATION AND COMMENTS: Corner is located at the intersection and old fence extending North and a field berm extending East. The corner is about 5' North of the visual road centerline in a curve.

FIRM: Wells Surveying
P.O. Box 1696
Pendleton, OR 97801

Surveyor's Seal

IAN33L-1



renews 6-30-20

RECEIVED BY
 Umatilla County Surveyor
 Date: 10/11/2018
 Rec'd By: TMA
 No.: 18-087-R

OREGON CORNER RESTORATION FORM

COUNTY: Umatilla. DATE: 10/02/18.

CORNER DESIGNATION: J-9, The Southeast corner of Section 8, Township 4 North, Range 33 East, W.M.

PREVIOUS RENEWALS/SURVEYS ETC: Corner was originally established by Odell and Lewis, Deputy Surveyors, under Contract No. 110, dated February 7, 1865. Notes state:

Set post corner for Secs. 8, 9, 16 & 17. Drove charred stake. Dug pits and raised mound as per instructions.

MONUMENT AND ACCESSORIES FOUND: None. Reestablished corner point at the intersection of field berms extending North-South and West. There is an old bent steel fence post 1/2 foot South of corner point.

MONUMENT MARKING DETAIL:

T4N R33E
S8 | S9

S17 | S16
2018
PLS 1106

MONUMENT SET: Set a 2 3/8" brass cap on 1 1/4" galvanized iron pipe 30" in the ground. Cap marked as shown in Monument Marking Detail.

New accessories:

- A silver Deep 1 magnet bears N 06° E, 14.3'.
- A blue Deep 1 magnet bears S 01° W, 16.1'.
- A orange Deep 1 magnet bears N 84° W, 19.0'.
- A 5/8" by 24" rebar with red plastic cap bears N 27° W, 13.0'.


Red plastic cap is marked "ORPLS 1106 W/APLS 17372". All rebar accessories have "bearing object" signs wired to them. Deep 1 magnets are buried 15" below ground line and a "bearing object" sign is buried beside the Deep 1 magnets.

Attached "Witness" sign to old steel fence post 1/2' South of corner.

LOCATION AND COMMENTS: Corner is located at the intersection of old field berms extending North-South and West.

FIRM: Wells Surveying
P.O. Box 1696
Pendleton, OR 97801

Surveyor's Seal



Renew 56-30-20

RECEIVED BY
Umatilla County Surveyor
Date: 10/11/2018
Recd BY: TMA
No.: 18-087-R

IAN33J-9

OREGON CORNER RESTORATION FORM

COUNTY: Umatilla. DATE: 10/05/18.

CORNER DESIGNATION: J-7, The South 1/4 corner of Section 8, Township 4 North, Range 33 East, W.M.

PREVIOUS RENEWALS/SURVEYS ETC: Corner was originally established by Odell and Lewis, Deputy Surveyors, under Contract No. 110, dated February 7, 1865. Notes state:

Set 1/4 Sec. post. Drove charred stake. Dug pits and raised mound as per instructions.

MONUMENT AND ACCESSORIES FOUND: None. Reestablished corner point at the intersection of centerline of Myrick Road (North-South) and field berms extending West and East.

MONUMENT MARKING DETAIL:

T4N R33E
S8
1/4 -----
S17
2018
PLS 1106

MONUMENT SET: Set a 2" aluminum cap on 5/8 by 24" rebar with aluminum cap 8" below road surface for corner. Cap marked as shown in Monument Marking Detail.

New accessories:

A brass washer stamped "PLS 1106", nailed to the East side of Pacific Power Pole No. 0850, 1' above ground line bears N 16° E, 141.3'.
A brass washer stamped "PLS 1106", nailed to the East side of Pacific Power Pole No. 08400, 1' above ground line bears N 08° W, 161.0'.
The base of a bent steel fence post protruding from a concrete culvert structure bears S 06 1/2° E, 160.6'.
A 5/8" by 24" rebar with red plastic cap bears S 88 1/2° W, 22.2'.


Red plastic cap is marked "ORPLS 1106 W/APLS 17372". All rebar accessories have "bearing object" signs wired to them. Nailed "bearing object" signs to the power poles with brass washer accessories.

Wired "Witness" sign to old steel fence post just East of rebar accessory.

LOCATION AND COMMENTS: Corner is located at the intersection centerline of Koebecke Road and field berms extending South. The Easterly berm begins East of an existing residence.

FIRM: Wells Surveying
P.O. Box 1696
Pendleton, OR 97801

Surveyor's Seal



Renews 6-30-20

RECEIVED BY
Umatilla County Surveyor
Date: 10/11/2018
Rec'd By: TMA
No.: 18-087-R

IAN33J-7

OREGON CORNER RESTORATION FORM

COUNTY: Umatilla. DATE: 10/05/18.

CORNER DESIGNATION: J-5, The Northeast corner of Section 18, Township 4 North, Range 33 East, W.M.

PREVIOUS RENEWALS/SURVEYS ETC: Corner was originally established by Odell and Lewis, Deputy Surveyors, under Contract No. 110, dated February 7, 1865. Notes state:

Set post corner for Secs. 7, 8, 17 & 18. Drove charred stake. Dug pits and raised mound as per instructions.

MONUMENT AND ACCESSORIES FOUND: None. Reestablished corner at the intersection of an old fence line running East-West with a field berm extending North.

MONUMENT MARKING DETAIL:

T4N R33E
S7 | S8

S18 | S17
2018
PLS 1106

MONUMENT SET: Set a 2 3/8" brass cap on 1 1/4 by 30" galvanized iron pipe 30 inches in the ground. Cap marked as shown in Monument Marking Detail.

New accessories:

- A 5/8" by 24" rebar with red plastic cap bears East, 14.1'.
- A 5/8" by 24" rebar with red plastic cap bears East, 26.0'.
- A 5/8" by 24" rebar with red plastic cap bears S 89° W, 13.7'.
- A 5/8" by 24" rebar with red plastic cap bears S 89° W, 25.4'.

Red plastic caps are marked "ORPLS 1106 WAPLS 17372". All rebar accessories have "bearing object" signs wired to them. Set steel fence post 1.5' West of corner and attached "Witness" sign.


LOCATION AND COMMENTS: Corner is located at the intersection of an old East-West fence line with a field berm extending North.

FIRM: Wells Surveying

P.O. Box 1696
Pendleton, OR 97801

Surveyor's Seal

IAN33J-5



renews 6-30-20

RECEIVED BY
Umatilla County Surveyor
Date: 10/11/2018
Field By: TMA
NO: 18-087-R

OREGON CORNER RESTORATION FORM

COUNTY: Umatilla. DATE: 10/05/18.

CORNER DESIGNATION: J-3, The North 1/4 corner of Section 18, Township 4 North, Range 33 East, W.M.

PREVIOUS RENEWAL/SURVEYS ETC: Corner was originally established by Odell and Lewis, Deputy Surveyors, under Contract No. 110, dated February 7, 1865. Notes state:

Set 1/4 Sec. post. Drove charred stake. Dug pits and raised mound as per instructions.

MONUMENT AND ACCESSORIES FOUND: None. Reestablished corner point at old fence and field lines extending South and East.

MONUMENT MARKING DETAIL:

T4N R33E
S7
1/4 -----
S18
2018
PLS 1106

MONUMENT SET: Set a 2 3/8" brass cap on 1 1/4" galvanized iron pipe 30" in the ground. Cap marked as shown in Monument Marking Detail.

New accessories:

- A 5/8" by 24" rebar with red plastic cap bears S 85 1/2° E, 52.7'.
- A 5/8" by 24" rebar with red plastic cap bears N 03° E, 16.1'.
- A 5/8" by 24" rebar with red plastic cap bears S 10° E, 25.5'.
- A 5/8" by 24" rebar with red plastic cap bears S 01° E, 57.0'.


Red plastic caps are marked "ORPLS 1106 W/APLS 17372". All rebar accessories have "bearing object" signs wired to them.

Set steel fence post 1 1/2' North of corner and attached "Witness" sign.

LOCATION AND COMMENTS: Corner is located at the intersection of old fence and field lines extending East and South.

FIRM: Wells Surveying
P.O. Box 1696
Pendleton, OR 97801

Surveyor's Seal



4N33J-3

RECEIVED BY
Umatilla County Surveyor
Date: 10/11/2018
Rec'd By: TMA
NO.: 18-087-R

NEWS 6-30-20

OREGON CORNER RESTORATION FORM

COUNTY: Umatilla. DATE: 10/02/18.

CORNER DESIGNATION: G-9, The East 1/4 corner of Section 8, Township 4 North, Range 33 East, W.M.

PREVIOUS RENEWALS/SURVEYS ETC: Corner was originally established by Odell and Lewis, Deputy Surveyors, under Contract No. 110, dated February 7, 1865. Notes state:

Set 1/4 Sec. post. Drove charred stake. Dug pits and raised mound as per instructions.

MONUMENT AND ACCESSORIES FOUND: None. Reestablished corner point at the intersection field berms extending East-West and South. There is an old down fence corner at this location.

MONUMENT MARKING DETAIL:

T4N R33E
1/4
S8 | S9
2018
PLS 1106

MONUMENT SET: Set a 2 3/8" brass cap on 1 1/4" galvanized iron pipe 30" in the ground. Cap marked as shown in Monument Marking Detail.

New accessories:

- A 5/8" by 24" rebar with red plastic cap bears S 88° W, 18.3'.
- A 5/8" by 24" rebar with red plastic cap bears S 80° E, 18.8'.
- A 5/8" by 24" rebar with red plastic cap bears S 05° W, 25.6'.
- A 5/8" by 24" rebar with red plastic cap bears S 42° W, 12.7'.


Red plastic caps are marked "ORPLS 1106 W/APLS 17372". All rebar accessories have "bearing object" signs wired to them.

Set steel fence post 2' West of corner and attached "Witness" sign.

LOCATION AND COMMENTS: Corner is located at the intersection of old field berms extending East-West and South by old down fence corner. No fence remains are visible extending from the corner.

FIRM: Wells Surveying
P.O. Box 1696
Pendleton, OR 97801

Surveyor's Seal



14N33G-9

RECEIVED BY
Umatilla County Surveyor
Date: 10/11/2018
Rec'd By: JMA
No.: 18-087-R

OREGON CORNER RESTORATION FORM

COUNTY: Umatilla. DATE: 10/05/18.

CORNER DESIGNATION: G-5, The East 1/4 corner of Section 18, Township 4 North, Range 33 East, W.M.

PREVIOUS RENEWALS/SURVEYS ETC: Corner was originally established by Odell and Lewis, Deputy Surveyors, under Contract No. 110, dated February 7, 1865. Notes state:

Set 1/4 Sec. Post, drove charred stake. Dug pits and raised mound as per instructions.

MONUMENT AND ACCESSORIES FOUND: None. Reestablished corner at mid-point latitude between the Northwest and Southwest corners of Section 8 and shifted due East to intersect old North-South field berm.

MONUMENT MARKING DETAIL:

T4N R33E
1/4
S7 | S8
2018
PLS 1106

MONUMENT SET: Set a 2 3/8" brass cap on 1 1/4 by 30" galvanized iron pipe 29 inches in the ground. Cap marked as shown in Monument Marking Detail.

New accessories:

- A silver Deep 1 magnet bears N 0 1/2° W, 26.3'.
- A orange Deep 1 magnet bears N 0 1/2° W, 10.2'.
- A purple Deep 1 magnet bears South, 10.2'.
- A blue Deep 1 magnet bears South, 24.9'.

Deep 1 magnets are buried 15" below ground line. "Bearing object" signs are buried beside each Deep 1 magnet.

Set steel fence post 1.5' North of corner and attached "Witness" sign.


LOCATION AND COMMENTS: Corner is located in a East-West field line. A crooked field line extends South, beginning about 400' South of corner monument.

FIRM: Wells Surveying

P. O. Box 1696
Pendleton, OR 97801

Surveyor's Seal

IAN33G-5



renews 6-30-20

RECEIVED BY

Umatilla County Surveyor

Date: 10/11/2018

Rec'd By: TMA

NO.: 18-087-R

OREGON CORNER RESTORATION FORM

COUNTY: Umatilla. DATE: 10/05/18.

CORNER DESIGNATION: E-7, The North 1/4 corner of Section 8, Township 4 North, Range 33 East, W.M.

PREVIOUS RENEWALS/SURVEYS ETC: Corner was originally established by Odell and Lewis, Deputy Surveyors, under Contract No. 110, dated February 7, 1865. Notes state:

Set 1/4 Sec. post. Drove charred stake. Dug pits and raised mound as per instructions.

MONUMENT AND ACCESSORIES FOUND: None. Reestablished corner point at the intersection of centerline Holdman Road, (East-West) and Myrick Road extending South.

MONUMENT MARKING DETAIL:

+
PLS
1106

MONUMENT SET: Set a railroad spike in asphalt road at pavement surface. Spike is marked as shown in Monument Marking Detail.

New accessories:

The base of a yellow directional road sign bears N 14° E, 19.0'.
The top of a telephone pedestal bears S 26° E, 46.6'.
A brass washer stamped "PLS 1106", nailed to the side of Pacific Power Pole No. 084902, 1' above ground line bears S 15 1/2° W, 76.1'.
A brass washer stamped "PLS 1106", nailed to the side of Pacific Power Pole No. 084901, 1' above ground line bears S 41° W, 37.8'.


Nailed "bearing object" signs to the power poles with brass washer accessories.

LOCATION AND COMMENTS: Corner is located at the intersection centerline of Holdman Road with the centerline of Myrick Road extending South.

FIRM: Wells Surveying
P.O. Box 1696
Pendleton, OR 97801

Surveyor's Seal

IAN33E-7



renews 6-30-20

RECEIVED BY
Umatilla County Surveyor
Date: 10/11/2018
Rec'd By: TMA#
No.: 18-087-R

OREGON CORNER RESTORATION FORM

COUNTY: Umatilla. DATE: 09/28/18.

CORNER DESIGNATION: E-5, The Northeast corner of Section 7, Township 4 North, Range 33 East, W.M.

PREVIOUS RENEWALS/SURVEYS ETC: Corner was originally established by Odell and Lewis, Deputy Surveyors, under Contract No. 110, dated February 7, 1865. Notes state:

Set post corner for Secs. 5, 6, 7 & 8. Drove charred stake. Dug pits and raised mound as per instructions.

MONUMENT AND ACCESSORIES FOUND: None. Reestablished corner at the intersection of A North-South field berm with a field berm extending East.

MONUMENT MARKING DETAIL:

T4N R33E
S6 | S5

S7 | S8
2018
PLS 1106

MONUMENT SET: Set a 2 3/8" brass cap on 1 1/4 by 30" galvanized iron pipe 29 inches in the ground. Cap marked as shown in Monument Marking Detail.

New accessories:

- A Blue Deep 1 magnet bears S 31° W, 14.1'
- A Orange Deep 1 magnet bears N 23° W, 14.2'
- A 5/8" by 24" rebar with red plastic cap bears N 87° E, 9.3'
- A 5/8" by 24" rebar with red plastic cap bears S 26° E, 17.9'.

Red plastic caps are marked "ORPLS 1106 WAPLS 17372". All rebar accessories have "bearing object" signs wired to them. Deep 1 magnets are buried 15" below ground line. "Bearing Object" signs are buried beside each Deep 1 magnet.


Set steel fence post 1.5' North of corner and attached Witness" sign.

LOCATION AND COMMENTS: Corner is located at the intersection of a North-South field berm with a field berm extending East.

FIRM: Wells Surveying
P.O. Box 1696
Pendleton, OR 97801

Surveyor's Seal

IAN33E-5



RECEIVED BY
 Umatilla County Surveyor
 Date: 10/11/2018
 Rec'd By: JMA
 No.: 18-087-R