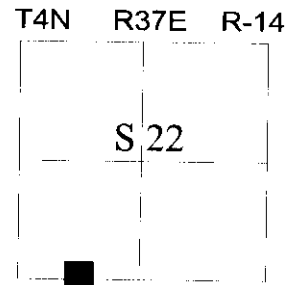


CERTIFIED RECORD OF LAND CORNER MONUMENTATION

HISTORY OF ORIGINAL CORNER ESTABLISHMENT:
Corner not previously established.



DESCRIPTION OF CORNER EVIDENCE FOUND:
None.

DESCRIPTION OF MONUMENT AND ACCESSORIES I ESTABLISHED


TO PERPETUATE THE ORIGINAL LOCATION OF THIS CORNER:

At position determined by survey, I set a 5/8" x 30" iron pin rebar, 30 inches in the ground, with 2 1/2" aluminum cap marked as shown below, from which:

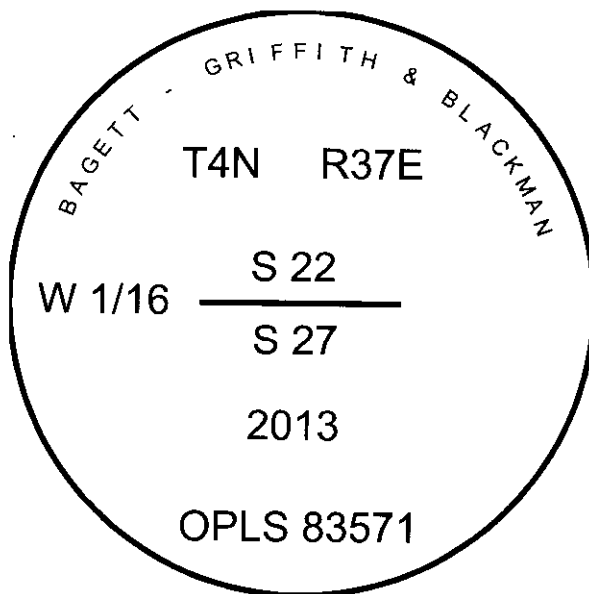
NEW BEARING TREES:

A 20 inch White Fir bears South 41° West, a distance of 10.95 feet, marked W 1/16 S27 BT.
A 9 inch White Fir bears North 31° West, a distance of 27.90 feet, marked W 1/16 S22 BT.

I set a steel fencepost approximately 1 foot North of corner.
I hereby certify that the corner was monumented on October 23, 2013.



Renewal Date: June 30, 2015



I used a steel tape and magnetic compass in the establishment of the accessories. I use 16° East declination. The distances are to a 60d spike driven into the right side of the root crown of the bearing trees.

R-14

RECEIVED BY

Umatilla County Surveyor

Date: 11/6/2013

Rec'd By: Jay Roberts

No.: 13-5331-B