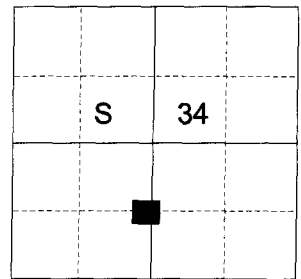


CERTIFIED RECORD OF LAND CORNER MONUMENTATION

HISTORY OF ORIGINAL CORNER ESTABLISHED:

Corner not previously established.

T 4 N R37E Y-15



DESCRIPTION OF CORNER EVIDENCE FOUND:

None.

DESCRIPTION OF MONUMENT AND ACCESSORIES I ESTABLISHED

TO PERPETUATE THE ORIGINAL LOCATION OF THIS CORNER:

At position determined by survey, I set a 5/8"x30" iron pin rebar with 2 1/2" aluminum cap, 28 inches in the ground, from which,


NEW BEARING OBJECTS:

A 6 inch Douglas Fir bears North 87° East, a distance of 12.00 feet, marked CS 1/16 S34 BT.

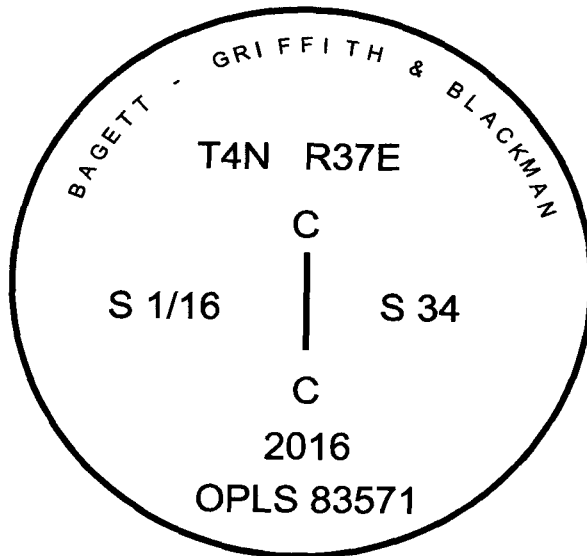
A 6 inch Spruce bears North 80° West, a distance of 39.30 feet, marked CS 1/16 S34 BT.

Set a steel fencepost approx. 0.5 feet North of corner monument.

I hereby certify that this monument was monumented June 30, 2016.



Renewal Date: June 30, 2017



I use a steel tape and magnetic compass in the establishment of the new bearing trees. Magnetic declination used was 15° East. Distances to the new accessories are to a 60d spike in the side of the root crown of the trees. Bearings are to a washer marked OPLS 83571 in the lower BT blaze.