

**CERTIFIED RECORD OF LAND CORNER MONUMENTATION**

**HISTORY OF ORIGINAL CORNER ESTABLISHED:**

Corner originally established by George S. Pershin under GLO contract 304, dated Sept. 19, 1878. Surveyor General field notes state:

Set Fir post in small open glade on level for 1/4 Sec. Cor  
A Pine 11 in. di. brs. N5°E, 104 lks. dist.  
A Fir 8 in. di. brs. S14°E 135 lks. dist.

In Survey Number N-065-B, dated February 1977, James Hambleton find an original GLO corner. No description of corner was made.

In Survey Number P-113-B, dated Oct. 1978, Douglas Ferguson finds and accepts a mound of stone as a perpetuation of the original GLO corner. Ties to the corners to the West and North are identical to the measurements of Survey Number N-065-B.

In Survey Number 91-75-C, William Wells recovers a nail in a mound of stone and accepts this as a perpetuation of the original corner monument. Corner monumentation record states:

At the position of the nail found in the center of the stone mound, I set a 2 1/2" brass cap on a 1 1/4" galvanized iron pipe, 18" in the ground to bedrock and surrounded with a mound of earth and stone. Marked four new bearing trees:

- A 13" white fir bears N69° W, 32.6' scribed 1/4 S34 BT.
- A 5" ponderosa pine bears N 30° W, 80.0' marked "X" and breast height and "BT" at base of tree.
- A 14" white fir bears S41 1/2°E, 74.7' scribed 1/4 S3 BT.
- A 12" douglas fir bears S72 1/2°W, 60.3' scribed 1/4 S3 BT.

**DESCRIPTION OF CORNER EVIDENCE FOUND:**

Found a 1 1/2" iron pipe with 2 1/2" brass cap, 10 inches above ground in a mound of stone 2 ft. diam., from which:

- A 21" Douglas Fir bears South 72° West, a distance of 60.3 feet, alive and vigorous with healed blaze.
- A 19" Ponderosa Pine bears North 30° West, a distance of 80.0 feet, alive and vigorous with healed blaze.
- Northwest white fir is dead and downed and I find no trace of the Southeast white fir bearing tree. A fence post bears South approximately 3 feet.

**DESCRIPTION OF MONUMENT AND ACCESSORIES I ESTABLISHED TO PERPETUATE THE ORIGINAL LOCATION OF THIS CORNER:**


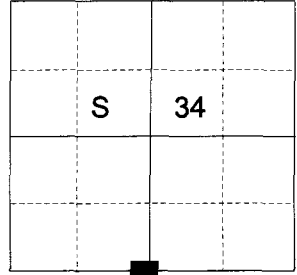
From the iron pipe monument,

**NEW BEARING OBJECTS:**

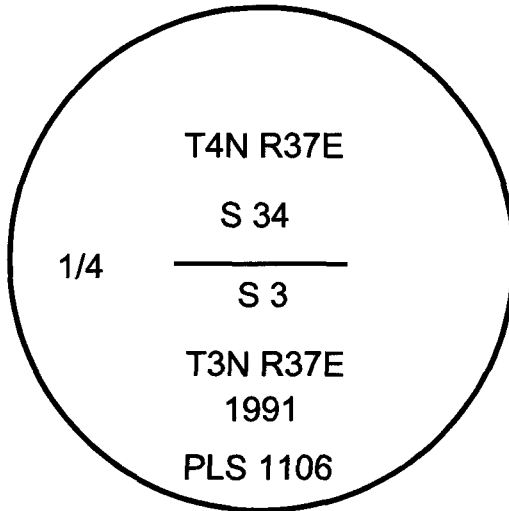
- A 24"x20" exposed rock outcrop, bears North 55° East, a distance of 66.25 feet, marked 'X' BO.
- A 32"x24" exposed rock outcrop, bears South 60° East, a distance of 20.25 feet, marked 'X' BO.

I hereby certify that this monument was perpetuated June 9, 2016.

T 4 N R37E Z-15



Renewal Date: June 30, 2017



I use a steel tape and magnetic compass in the establishment of the new bearing objects. Magnetic declination used was 15° East. Distances to the new accessories are to the center of the chiseled "X".