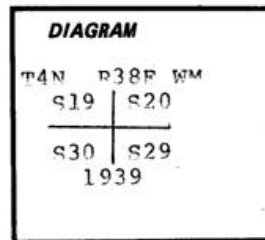


INDEX: R-5

History of original corner establishment:

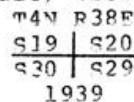


- A. Corner established by US Deputy Surveyor Frank W. Campbell under his contract number 468 dated April 12, 1883. (history continued next page) Surveyor General's Record states: Set a basalt stone 16x10x10 ins 11 ins in ground for cor to secs 19,20,29 & 30 marked with 2 notches on S. and 5 notches on E edges from which
- A tamarack 12 ins dia bears N67E 17 lks dist marked T4N R38E S20 BT
 - A tamarack 12 ins dia bears S41E 11 lks dist marked T4N R38E S29 BT
 - A pine 16 ins dia bears S65W 22 lks dist marked T4N R38E S30 BT
 - A fir 10 ins dia bears N58W 11 lks dist marked T4N R38E S19 BT

Description of corner evidence found:

B. MONUMENT FOUND:

found a 2.5 inch dia brass cap on 2 inch iron pipe in a mound of stones.
Cap marked: U.S. General Land Office Survey
Penalty \$250 For Removal



ACCESSORIES FOUND:

21" dia western larch bears N85E at 15.0 ft with healed blaze; did not open decaying bole and stump of lodgepole pine bears S56E at 41.3 ft with visible scribe of "4N R 38 E S T"
felled lodgepole pine stump with visible scribe of "30 BT" bears S26W at 16.8 ft -pushed by cat as blaze and scribe face NW

Description of monument and accessories established to perpetuate the original location of this corner:

- C. cleared area around the monument.

NEW ACCESSORIES ESTABLISHED with magnetic declination of 21 deg. East

11" dia true fir bears N19.5W at 39.2 ft scribed "T4N R38E S19 BT"
28" dia spruce bears S52W at 20.0 ft scribed "T4N R38E S20 BT"
10" dia lodgepole pine bears S71E at 10.7 ft scribed "T4N R38E S29 BT"
Painted red band around each bearing tree.
Placed brass washer marked "PLS 2060" at base of each new BT blaze
Placed USDA Forest Service metal signs 54-3 (BT) and 54-9 (LSM) on each bearing tree.
Placed 54-9 (LSM) and 54-2 (PROPERTY BOUNDARY) signs attached to steel fence post set 5 ft south of corner.
Placed 54-4 (ATTENTION) sign on tree near corner.

Office of Survey Dept County of Umatilla
State of OR I hereby certify that the within instrument was filed in this office for record on the 6 day of November 1989
David H. Kumbstein by Kathleen Amberg
(COUNTY OFFICIAL) (DEPUTY)

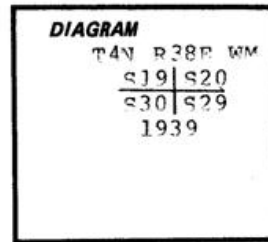
Form R6-7100-57 (9/71)

RECEIVED BY
Umatilla County Surveyor
Date 11-89
Rec'd by KH
No. 89-107-B

REGISTERED PROFESSIONAL LAND SURVEYOR
Edwin A. Stryker
OREGON
JULY 15, 1983
EDWIN A. STRYKER
2060

History of original corner establishment:

A. (cont). Corner remonumented by U.S. Deputy Surveyor Robert F. Omega under his contract number 761 dated June 16, 1905.



Surveyor General's Record states:

Intersect the old cor. for secs. 19,20,29 and 30, which is a basalt stone 15x10x10 ins. marked as described by the surveyor general. The bearing trees are overgrown and some of them dead. I re-establish a cor. at the same point as follows: Set a basalt stone 15x10x10 ins. 10 ins. in the ground for cor. of secs. 19,20,29 and 30, marked with 5 notches on the E. and 2 notches on the S. edges, from which:

A tamarack 12 ins. in diameter bears N.67E 17 lks. distant marked
Description of corner evidence found: T.4 N. R.38.E sec. 20, B.T.

- A fir 18 ins. diam. bears S. 30E 26 lks. distant marked
T.4 N. R. 38 E, sec. 29, B.T.
 - A pine 16 ins. diam. bears S. 65W. 22 lks. distant marked
T.4 N. R. 38 E, sec. 30, B.T.
 - A tamarack 12 ins. in diam. bears N. 77 W. 25 lks. distant marked
T.4 N. R. 38 E, sec. 19, B.T.
- Therefore the E. half of this line is 40.35 chs. in length and bears
S.89 40' E.

Dependent Resurvey by U.S. Deputy Surveyor Otis O. Gould under special instructions dated July 11, 1939 which provided for the surveys included under Group No. 234, bearing the approval of the Commissioner of the General Land Office under date of July 27, 1939.

Description of monument and accessories established to perpetuate the original location of this corner:

Surveyor General's Record states:

The cor. of secs. 19,20,29, and 30, which is a basalt stone, 15x10x10 ins. firmly set, marked with 5 grooves on E. and 2 grooves on S. face.
At point for cor.
Set an iron post, 3 ft. long, 2 ins. diam., 27 ins. in the ground, with the original stone deposited at the base, for cor. of secs. 19,20,29, and 30, with brass cap marked



- from which
- A burned and fallen tamarack, 14 ins. diam., bears N.67E., 17 lks. dist., marks burned off. (Old B.T.)
- A burned and fallen fir, 20 ins. diam., bears S.30E., 26 lks. dist., marks burned off. (Old B.T.)
- A pine, 20 ins. diam., bears S.43W., 22 lks. dist., marks grown over. (Old B.T.)
- A tamarack, 16 ins. diam., bears N.89 1/2W., 15 lks. dist., marks grown over. (Old B.T.)
- A tamarack, 16 ins. diam., bears N.84 1/2E., 24 lks. dist., marked
T 4 N R 38 E S 20 B T. (New B.T.)
- A fir, 14 ins. diam., bears S.58E., 63 lks. dist., marked
T 4 N R 38 E S 29 B T. (New B.T.)

Office of Survey Dept County of Umatilla
State of OR, I hereby certify that the within instrument was filed in this office
for record on the 6th day of November, 1989
David H. Mumbain by Edwin A. Stryker
(COUNTY OFFICIAL) (DEPUTY)

Form R6-7100-57 (9/71)

RECEIVED BY
Umatilla County Surveyor
Date 11-89
Rec'd by RA
No. 89-107-B

REGISTERED PROFESSIONAL LAND SURVEYOR
<i>Edwin A. Stryker</i>
OREGON JULY 15, 1983 EDWIN A. STRYKER 2080