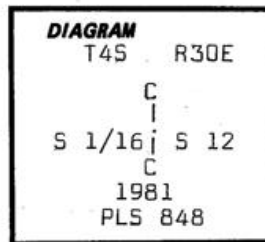


CERTIFIED RECORD OF LAND CORNER MONUMENTATION

History of original corner establishment:

Corner not previously established.



H-23

Description of corner evidence found:

N/A

Description of monument and accessories I established to perpetuate the original location of this corner:

Set 3"x30" galv.iron pipe with 3" brass cap stamped as shown on the diagram. Set pipe 20 inches in the ground and placed a circle of stone and earth around pipe.

From which:

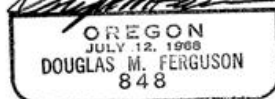
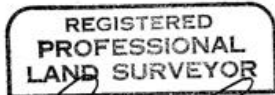
A pine 14 inches dia. bears N63°E, 85.8 ft. scribed CS 1/16 S 12 BT. Set steel posts with warning and boundary signs 5 ft. East and 5 ft. West from corner. Nailed bearing tree signs and brass washers stamped PLS 848 to tree. Painted red band around tree. No other tree available.

I hereby certify that the above corner monument was established as herein described, on 8/5/81.

Witnesses:

D. Mitchell Ferguson

Mike Woodward



Office of..... Co. Surveyor..... County of... Baker.....
 State of..... Oregon..... I hereby certify that the within instrument was filed in this office
 for record on the... 7th... day of... JANUARY..... 1982
 David R. Rumbin..... by Betty Shedd.....
 (COUNTY OFFICIAL) (DEPUTY)

82-01-C

T-2