

Index File No. J-7

CORNER RECORD (SEARCH)

(Ref. FSM 7151.4)

Tract or Survey No. _____ No. _____

T 4S R. 30E

R.D. Ukiah County Umatilla

Merid. Willamette

N.F. Umatilla State Oregon

CORNER DIAGRAM



T4S R30E

1/4 $\frac{S\ 8}{S\ 17}$

1981

PLS 848

DESCRIBE CORNER MONUMENT FOUND

No evidence found, old fence construction has destroyed all traces of corner monument.

DESCRIBE BEARING TREES OR OTHER OFFICIAL ACCESSORIES FOUND

Found 2 unrecorded bearing trees which face proportioned corner position; therefore, I accepted proportion position as the 1/4 corner.

PHOTO IDENTIFICATION DATA

Photo No. _____

Filed At: _____

Object Ident. _____

Ident. By _____

Signature

PLANE COORDINATE POSITION DATA

State _____ Zone _____

X _____

Y _____

Estab. By _____

Agency

DESCRIBE CORNER LOCATION RELATIVE TO NEAR-BY FEATURES, ALSO HOW TO REACH CORNER

Corner is in open ground on slight East slope, E-W fence approx. 30 ft. South from corner. Primitive road parallel to fence and just South of fence.

Signature

Title
PLS 848

Division

Headquarters

Mt. Vernon, OR 9/10/81

Date

7100-52-(3/68)

6

7

8

2

3

4

5

CORNER RECORD (PERPETUATION)

GPO 902-673

MONUMENT: DESCRIBE NEW MONUMENT SET, OR WORK DONE TO PRESERVE EXISTING MONUMENT

Set 3"x30" galv. iron pipe with 3" brass cap stamped as shown on the diagram, set 14 inches in the ground and raised a mound of stone around the pipe.

9

ACCESSORIES : DESCRIBE NEW BT'S WITNESS OBJECTS ETC. ESTABLISHED, OR WORK DONE TO PRESERVE EXISTING EVIDENCE

No bearing trees available.

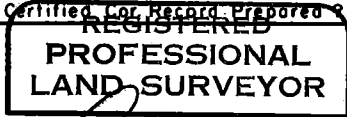
Set steel posts with warning signs 6 ft. East and 6 ft. West from corner.

10

Work Done By D.M. Ferguson Title Surveyor Date 9/10/81 State Registration No. OR PLS 848
or Agency

Certified Copy Record Prepared Yes No Filed At: Umatilla Co. Surveyor's Office Date

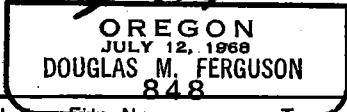
11



REMARKS

Witnesses to above corner:

D. Mitchell Ferguson
Mike Woodward



12

USDA-FOREST SERVICE

Index File No. J-7

CORNER RECORD (SEARCH)

(Ref. FSM 7151.4)

Tract or Survey No. _____

Cor. No. J-7

T 4S R. 30E

R.D. UK196

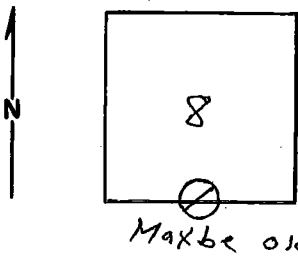
County _____

Merid. _____

N.F. _____

State _____

CORNER DIAGRAM



DESCRIBE CORNER MONUMENT FOUND

None. There is a rock Jack in the fence at the approx. position it seems the 1/4 corner should be.

DESCRIBE BEARING TREES OR OTHER OFFICIAL ACCESSORIES FOUND

There is a 12" hand pitch cone of a Pond. Pine Stump 25 ft. south of fence (10 ft. south of road). It has "BT" scribed on west face. There is a 30" Pond. Pine approx. 30 ft. north of the same point in the fence. It appears to have upper and lower closed blades which face toward the same point in the fence as the scribing on the stump. (Approx. toward the rock Jack).

PHOTO IDENTIFICATION DATA

Photo No. _____
 Filed At. _____
 Object Ident. _____
 Ident. By _____
 Signature _____

DESCRIBE CORNER LOCATION RELATIVE TO NEAR-BY FEATURES, ALSO HOW TO REACH CORNER

There were no B.T.s in the original notes yet this scribing is very old. There is an east-west fence with a primitive road along the south side. B.T. stump is at west edge of a strip of timber.

PLANE COORDINATE POSITION DATA

State _____ Zone _____
 X _____
 Y _____
 Estab. By _____
 Agency _____

Signature

T. Hollaman

Title

Division

Headquarters

Date

4-17-80

7100-52-(3/68)

CORNER RECORD (PERPETUATION)

MONUMENT: DESCRIBE NEW MONUMENT SET, OR WORK DONE TO PRESERVE EXISTING MONUMENT

ACCESSORIES : DESCRIBE NEW BT'S WITNESS OBJECTS ETC. ESTABLISHED, OR WORK DONE TO PRESERVE EXISTING EVIDENCE

Work Done By _____ Title _____ Date _____ State Registration No. _____
or Agency _____
Certified Cor. Record Prepared ? Yes No Filed At: _____ Date _____

REMARKS

Index File No. T. R. M. Tract or Surv. No. Cor. U.S. G.P.O. 1977-725-576/586