

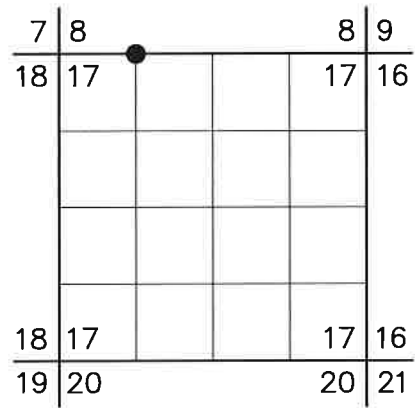
# RECORD OF LAND CORNER MONUMENTATION

WEST SIXTEENTH CORNER OF SECTIONS 8 & 17, T. 4 S., R. 32 E., W.M.

**ORIGINALLY ESTABLISHED BY:** Barry B Barbour, PLS 1051

**SURVEY NUMBER:** O-67-A

**SURVEY PERFORMED:** October - December, 1977



**ORIGINAL DESCRIPTION:**

Set 2½"x30" galvanized pipe with brass cap marked (diagram shown):  
Set pipe 20" in ground and built a mound of stone to the cap.

A pine 9" in dia. bears N13°E, 19.5 ft., scribed W1/16 S8 BT.  
A fir 11" in dia. bears S14°W, 30.7 ft., scribed W1/16 S17 BT.

The corner is on a southwest slope about 200 feet east of the bottom draw.

Attached brass washer, stamped PLS 1051, to the foot blaze of each B.T. Attached a 54-3 and a 54-4 sign to each B.T. Set a metal fence post 4 ft. north of the monument with a 54-2 and a 54-4 sign attached. Set another post 6 ft. south of the monument with a 54-2 and a 54-9 sign attached. Painted a 6" band around each B.T. and both blazes on each B.T. red.

**EVIDENCE FOUND:**

Found a 2½" galvanized iron pipe with a 2½" brass cap, marked as shown on the diagram, projecting 12" above ground in mound of stone with 2 ft. base, 10" tall, with a metal fence post 5 ft. north with a USFS 54-9 sign attached.

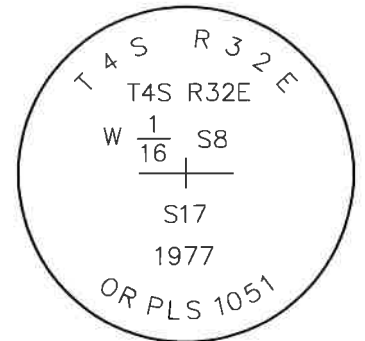
From which the original bearing trees:

A ponderosa pine, 17" dbh, bears N.13E., 19.5 ft., with double healed blaze in good condition.  
A fir, bears S.14°W., 30.7 ft., searched for, not found.

**DESCRIPTION OF MONUMENTS AND ACCESSORIES SET AND METHODS USED:**

I accept the position of the found monument for the corner.

CORNER MONUMENT  
MARKED:



From which, **I SCRIBE A NEW BEARING TREE:**

- ▶ A ponderosa pine, 13" dbh, bears S.46°W., 28.9 ft., scribed W1/16S17BT.

Painted a 6" red band around each bearing tree, and also painted blazes red and attached USFS 54-3 and 54-9 signs as needed. Distance to new bearing tree measured with a handheld EDM to a 60d nail driven in the right-side-center above the root crown, with a 1½" aluminum washer stamped PLS 91693. Bearings measured with a handheld compass with 14° east declination.

**RESTORATION BY, STAMP AND DATE:**

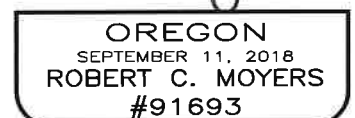
Work performed June 12, 2024 by:

T. DeJesus Quinones, LSIT

USDA FOREST SERVICE  
NORTHEAST OREGON LAND ZONE  
1550 Dewey Avenue, Suite A  
Baker City, OR 97814  
(541) 523-1281



*Robert C. Moyers*



RENEWS: 12/31/2024

24-077-8