

**CERTIFIED RECORD OF LAND CORNER MONUMENTATION**

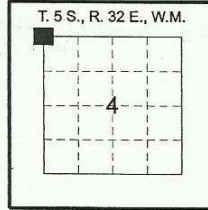
**HISTORY OF ORIGINAL CORNER ESTABLISHMENT:**

The subdivision of T5S, R32E, W.M. was originally surveyed by George S. Pershin under General Land Office Contract No. 390, approved June 29, 1881. The field notes for this survey state:

Set Pine post on level for Cor. to Secs. 4, 5, 32, and 33.

Four bearings trees were included as accessories:

- a pine 8 inches in diameter, North 38° East, 38 links,
- a pine 8 inches in diameter, South 52° East, 27 links,
- a pine 8 inches in diameter, South 53° West, 22 links,
- and a pine 5 inches in diameter, North 38° West, 14 links.



**DESCRIPTION OF CORNER EVIDENCE FOUND:**

Found bearing tree, 32" diam. ponderosa pine, with scribing fully intact, scribing reads: "T 5 S".  
Record bearing and distance: (N. 52° W., 17.82')

**RECEIVED BY**  
 Umatilla County Surveyor  
 Date: 3/9/2012  
 Rec'd By: M. Olin  
 No.: 12-023-B

**DESCRIPTION OF MONUMENT AND ACCESSORIES ESTABLISHED TO PERPETUATE THE ORIGINAL LOCATION OF THIS CORNER:**

At position of record measurement from found bearing tree (N. 52° W., 17.82'): Set a 3 1/4" diam. alum. cap on a 5/8" diam. by 30" rebar, top of cap is 6" below grade of Dixie Ranch Road, marked as shown:

From which: I established the following references:

A 1/2 in. diam. by 30 in. long square iron rod with a 1 1/2 in. diam. alum. cap, marked: "ODOT NE", up 0.1' above ground, bears N. 48° 00' 00" E., 41.57 ft.

A 1/2 in. diam. by 30 in. long square iron rod with a 1 1/2 in. diam. alum. cap, marked: "ODOT NW", flush with ground, bears N. 47° 00' 00" W., 23.54 ft.

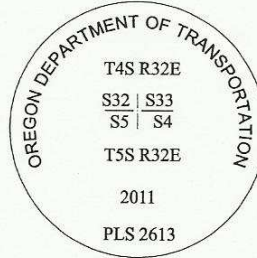
Scribed new bearing tree, 18 in. diam. pine. Scribing reads: "T5S R32E S5 BT".  
Placed section corner tag on tree, painted blaze red with red ring, bears S. 75° 00' 00" W., 17.6 ft.

Corner falls in Dixie Ranch Road, references are set outside of road area.


The bearings shown are based upon a Silva hand compass, declination=17.5° East of North.

Witnesses:  
Mark Filsinger, Brent Reynolds, Tami Chamberlain.

I hereby certify that the above corner position was perpetuated as hereon described in October, 2011.



RENEWS: 12/31/2013



|         |                                  |       |                |
|---------|----------------------------------|-------|----------------|
| Section | CABLE CREEK QUARRY               |       |                |
| Highway | UKIAH - HILGARD NO. 341 (OR 244) |       |                |
| County  | UMATILLA                         | Scale | NTS            |
| Purpose | QUARRY                           | Date  | February, 2012 |