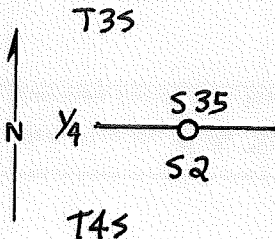


h. dex
 File No. Z-19
 T 35 R. 33E R.D. LAGRANDE County UNION & UMATILLA Tract or Survey No. _____ Cor. No. 1975
 Merid. WILLAMETTE N.F. WALLOWA-WHIT State OREGON (Ref. FSM 7151.4)

CORNER DIAGRAM



DESCRIBE CORNER MONUMENT FOUND

NONE

DESCRIBE BEARING TREES OR OTHER OFFICIAL ACCESSORIES FOUND

A 25" FIR BEARS N7°E, 46.6 FT. BLAZE HEALED
 A 24" W. LARCH (CALLED PINE IN ORIGINAL NOTES)
 BEARS S56°W, 9.8 FT. TO CENTER OF TREE, BLAZE HEALED.

PHOTO IDENTIFICATION DATA

Photo No. _____
 Filed At. _____
 Object Ident. _____
 Ident. By _____
 Signature _____

PLANE COORDINATE POSITION DATA

State _____ Zone _____
 X _____
 Y _____
 Estab. By _____
 Agency _____

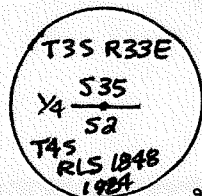
DESCRIBE CORNER LOCATION RELATIVE TO NEAR-BY FEATURES, ALSO HOW TO REACH CORNER
 FROM 2110-230 FOLLOW 2110-232 SOUTHEASTERLY TO THE
 END OF THE MEADOW. CORNER IS EAST ACROSS MEADOW AND
 150 FT. INTO THE WOODS.

Signature [Signature] Title LS 1848 Division _____ Headquarters _____ Date 6-84 FS-7100-52 (3/68)

CORNER RECORD (PERPETUATION)

MONUMENT: DESCRIBE NEW MONUMENT SET, OR WORK DONE TO PRESERVE EXISTING MONUMENT

SET 2 1/2" X 30" ALUMINUM CAPPED ALUMINUM PIPE RISING 6", STAMPED:



ACCESSORIES: DESCRIBE NEW BT'S WITNESS OBJECTS ETC. ESTABLISHED, OR WORK DONE TO PRESERVE EXISTING EVIDENCE

AN 11" FIR BEARS S68°E, 11.7 FT. B&S 1/4 S2 BT.

Work Done By B.A. SUTTON Title SURVEYOR Date 6-84 State Registration No. or Agency LS 1848

Certified Cor. Record Prepared? Yes No Filed At: UNION CO. SURVEYOR'S OFFICE Date

REMARKS

Index File No. Z-19 T.35 R. 33E W.M. Tract or Surv. No. Cor. 1975

USDA-FOREST SERVICE

Index 2
 File No. 19

CORNER RECORD (SEARCH)

(Ref. FSM 7151.4)

Tract or Survey No. _____ Cor. No. _____

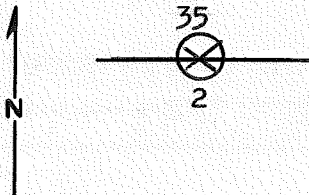
T 33S R. 33E

R.D. LaGrande County Umatilla-UNION

Merid. Willamette

N.F. Wallowa-Whitman State Oregon LINE

CORNER DIAGRAM



DESCRIBE CORNER MONUMENT FOUND

None

DESCRIBE BEARING TREES OR OTHER OFFICIAL ACCESSORIES FOUND

Section 2- Called for pine, found 20" WL snag scribe grown over, very good blaze.

Section 35- DF 26" live in good condition, scribe grown over very good blaze.

DESCRIBE CORNER LOCATION RELATIVE TO NEAR-BY FEATURES, ALSO HOW TO REACH CORNER

PHOTO IDENTIFICATION DATA

Photo No. _____
 Filed At. _____
 Object Ident. _____
 Ident. By _____
Signature

PLANE COORDINATE POSITION DATA

State _____ Zone _____
 X _____
 Y _____
 Estab. By _____
Agency

Signature

Title

Division

Headquarters

Date

7100-52-(3.68)

David R. Dahlstrom

CET

LaGrande

6-15-83

CORNER RECORD (PERPETUATION)

MONUMENT : DESCRIBE NEW MONUMENT SET, OR WORK DONE TO PRESERVE EXISTING MONUMENT

ACCESSORIES : DESCRIBE NEW BT's WITNESS OBJECTS ETC. ESTABLISHED, OR WORK DONE TO PRESERVE EXISTING EVIDENCE

Work Done By _____ Title _____ Date _____ State Registration No. _____
or Agency _____

Certified Cor. Record Prepared ? Yes No Filed At: _____ Date _____

REMARKS

Index File No. T. R. M. Tract or Surv. No. Cor.