

Index

File No. C-17

CORNER RECORD (SEARCH)

(Ref. FSM 7151.4)

Tract or

Survey No. _____

Cor.

No. 1753

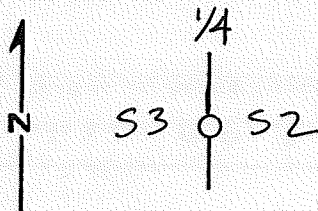
T 4S R. 33E

R.D. LA GRANDE County UNION

Merid. WILLAMETTE

N.F. WALLOWA-WHITMAN State OREGON

CORNER DIAGRAM



DESCRIBE CORNER MONUMENT FOUND

NONE

DESCRIBE BEARING TREES OR OTHER OFFICIAL ACCESSORIES FOUND

A 12 1/2" P. PINE BEARS N77°E, 83.2 FT BLAZE VISIBLE, SCRIBING FAINT

PHOTO IDENTIFICATION DATA

Photo No. _____

Filed At. _____

Object Ident. _____

Ident. By _____

Signature

PLANE COORDINATE POSITION DATA

State _____ Zone _____

X _____

Y _____

Estab. By _____

Agency

Signature

B. K. ...

Title

LS 1848

Division

Headquarters

Date

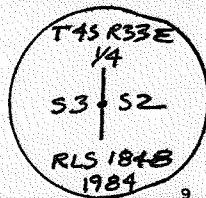
6-84

FS-7100-52 (3/68)

CORNER RECORD (PERPETUATION)

MONUMENT: DESCRIBE NEW MONUMENT SET, OR WORK DONE TO PRESERVE EXISTING MONUMENT

SET 2 1/2" BRASS CAP IN CONCRETE 6" BELOW GROUND, STAMPED:



ACCESSORIES : DESCRIBE NEW BT'S WITNESS OBJECTS ETC. ESTABLISHED, OR WORK DONE TO PRESERVE EXISTING EVIDENCE

AN 8 1/2" FIR BEARS S 24 1/2° W, 111.6 FT. B&S 1/4 S3 BT.

A 9" W. LARCH BEARS S 46 1/4° E, 93.8 FT. B&S 1/4 S2 BT.

Work Done By B.A. SUTTON Title SURVEYOR Date 6-84 State Registration No. or Agency LS 184B

Certified Cor. Record Prepared? Yes No Filed At UMATILLA Co. SURVEYOR'S OFFICE Date _____

REMARKS

Index File No. C-17 T.45 R.33E W.M. Tract or Surv. No. _____ Cor. 1753

Index

File No. C 17

CORNER RECORD (SEARCH)

(Ref. FSM 7151.4)

Tract or Survey No. _____

Cor. No. _____

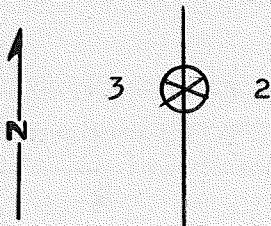
T 4S R. 33E

R.D. La Grande County Umatilla

Merid. Willamette

N.F. Wallowa-Whitman State Oregon

CORNER DIAGRAM



DESCRIBE CORNER MONUMENT FOUND

None, lost to road construction

DESCRIBE BEARING TREES OR OTHER OFFICIAL ACCESSORIES FOUND

Section 2- 13" PP live in fair condition, very faint slash showing in upper blaze, faint part of T and a fair reverse image of the B T when opened in the lower blaze.

PHOTO IDENTIFICATION DATA

Photo No. 777-121

Filed At. LaGrande

Object Ident. BT section 2

Ident. By _____

Signature

PLANE COORDINATE POSITION DATA

State _____ Zone _____

X _____

Y _____

Estab. By _____

Agency

DESCRIBE CORNER LOCATION RELATIVE TO NEAR-BY FEATURES, ALSO HOW TO REACH CORNER

Signature

Title

Division

Headquarters

Date

David L. Dahlstrom

CET

LaGrande

6-15-83

7100-52-(3, 68)

CORNER RECORD (PERPETUATION)

MONUMENT : DESCRIBE NEW MONUMENT SET, OR WORK DONE TO PRESERVE EXISTING MONUMENT

ACCESSORIES : DESCRIBE NEW BT'S WITNESS OBJECTS ETC. ESTABLISHED, OR WORK DONE TO PRESERVE EXISTING EVIDENCE

Work Done By _____ **Title** _____ **Date** _____ **State Registration No.**
or Agency _____

Certified Cor. Record Prepared ? Yes No **Filed At:** _____ **Date** _____

REMARKS

Index File No.

T.

R.

M.

Tract or Surv. No.

Cor.

USDA-FOREST SERVICE

Index
File No. C-17

CORNER RECORD (SEARCH)

(Ref. FSM 7151.4)

Tract or

Survey No. _____

Cor.

No. _____

T 43 R. 33E

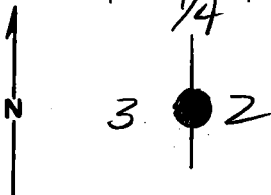
R.D. N F JOHN DAY County UMATILLA

Merid. WILL

N.F. UMATILLA State OREGON

CORNER DIAGRAM

T4S 1/4 R33E



DESCRIBE CORNER MONUMENT FOUND

None

DESCRIBE BEARING TREES OR OTHER OFFICIAL ACCESSORIES FOUND

12" pond pine w/ faint scribe vis.
leaves N77°E, 83.2 FT

PHOTO IDENTIFICATION DATA

Photo No. _____

Filed At. _____

Object Ident. _____

Ident. By _____

Signature

PLANE COORDINATE POSITION DATA

State _____ Zone _____

X _____

Y _____

Estab. By _____

Agency

Signature

Title

Division

Headquarters

Date

7100-52 (3/68)

CORNER RECORD (PERPETUATION)

MONUMENT: DESCRIBE NEW MONUMENT SET, OR WORK DONE TO PRESERVE EXISTING MONUMENT

set Brass Cap in concrete 6" below ground.

ACCESSORIES: DESCRIBE NEW BT'S WITNESS OBJECTS ETC. ESTABLISHED, OR WORK DONE TO PRESERVE EXISTING EVIDENCE

9" F, R S 24° 15' W, 111.6 ft

9" W, Larch S 46° 15' E 93.8 ft.

Work Done By Sutton Title LS Date 6-84 State Registration No. 1848
or Agency

Certified Cor. Record Prepared? Yes No Filed At: Umatilla Co. Date 1984

REMARKS

Index File No. 6-17 T. 45 R. 33E M. Tract or Surv. No. Cor.