

Index
 File No. E-17

CORNER RECORD (SEARCH)

(Ref. FSM 7151.4)

Tract or
 Survey No. _____

Corner
 No. 1755

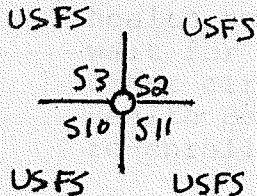
45 R. 33E

R.D. LAGRADE County UNION

Merid. WILLAMETTE

N.F. WALDWINA-WHIT State OREGON

CORNER DIAGRAM



DESCRIBE CORNER MONUMENT FOUND

FOUND ORIG STONE WITH 5 NOTCHES

DESCRIBE BEARING TREES OR OTHER OFFICIAL ACCESSORIES FOUND

- 27" P.P. BEARS $N44\frac{1}{4}^{\circ}E$, 32.4 FT. B&S VISIBLE (R33E BT)
- 20" LEANING FIR BEARS $S5^{\circ}E$, 31.5 FT. B&S VISIBLE (T4S R33E S11)
- 31" D.F. BEARS $S18^{\circ}W$, 38.9 FT. BLAZE VISIBLE DID NOT OPEN

PHOTO IDENTIFICATION DATA

Photo No. _____
 Field At. _____
 Subject Ident. _____
 Taken By _____
 Signature _____

UTM COORDINATE POSITION DATA

Latitude _____ Zone _____

 Observed By _____
 Agency _____

DESCRIBE CORNER LOCATION RELATIVE TO NEAR-BY FEATURES, ALSO HOW TO REACH CORNER

FROM THE INTERSECTION OF 5435 AND 2110054 GO $45^{\circ}E$ 300 FT. TO CORNER.

Signature [Signature] Title LS 1848 Division _____

Headquarters _____

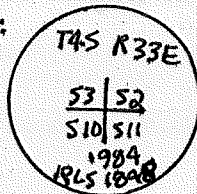
Date 5-11-84 FS-7100-52 (3/68)

CORNER RECORD (PERPETUATION)

MONUMENT: DESCRIBE NEW MONUMENT SET, OR WORK DONE TO PRESERVE EXISTING MONUMENT

SET 2 1/2" X 30" ALUMINUM CAPPED ALUMINUM PIPE RISING 14"
 IN MOUNDS OF STONES WITH ORIG STONE WITH 5 NOTCHES.
 SET NORTH IN HOLE.

MARKED:



9

ACCESSORIES : DESCRIBE NEW BT'S WITNESS OBJECTS ETC. ESTABLISHED, OR WORK DONE TO PRESERVE EXISTING EVIDENCE

19 1/2" W. L. BEARS N 41 1/2° W, 100.6 FT. B 1/2 S T 4 S R 33 E S 3 BT
 12" D. F. BEARS S 45° E, 63.7 FT. B 1/2 S T 4 S R 33 E S 11 BT

10

Work Done By B.A. SUTTON Title SURVEYOR Date 5-11-04 State Registration No. LS 1048
 or Agency

Certified Cor. Record Prepared? Yes No Filed At: UMATILLA CO. SURVEYOR'S OFFICE Date

11

REMARKS

Index File No. E-17 T. 4S R. 33E W.M. Tract or Surv. No. Cor. 1755

12

13

USDA-FOREST SERVICE

Index File No. E 17

CORNER RECORD (SEARCH)

(Ref. FSM 7151.4)

Tract or Survey No. _____

Cor. No. _____

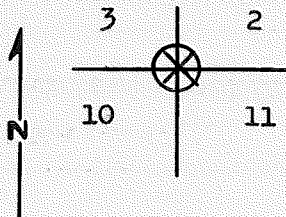
T 4S R. 33E

R.D. LaGrande County Umatilla

Merid. Willamette

N.F. Wallowa-Whitman State Oregon

CORNER DIAGRAM



DESCRIBE CORNER MONUMENT FOUND

Basalt stone 18"x12"x5" 5 notches on South side visible

DESCRIBE BEARING TREES OR OTHER OFFICIAL ACCESSORIES FOUND

Section 10- 30" DF live in good condition scribe grown

Section 11- 16" DF live fair condition with scribe visible

Section 2- 24" PP live fair condition with scribe visible

PHOTO IDENTIFICATION DATA

Photo No. 777-120

Filed At. LaGrande

Object Ident. Corner

Ident. By _____

Signature

PLANE COORDINATE POSITION DATA

State _____ Zone _____

X _____

Y _____

Estab. By _____

Agency

DESCRIBE CORNER LOCATION RELATIVE TO NEAR-BY FEATURES, ALSO HOW TO REACH

Signature

Title

Division

Headquarters

Date

7100-52-

David L. Dahlstrom

CET

LaGrande

6-15-83

CORNER RECORD (PERPETUATION)

MONUMENT : DESCRIBE NEW MONUMENT SET, OR WORK DONE TO PRESERVE EXISTING MONUMENT

ACCESSORIES : DESCRIBE NEW BT'S WITNESS OBJECTS ETC. ESTABLISHED, OR WORK DONE TO PRESERVE EXISTING EVIDENCE

Work Done By _____ Title _____ Date _____ State Registration No. or Agency _____

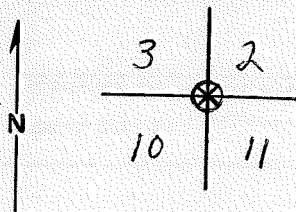
Certified Copy Record Prepared? Yes No Filed At: _____ Date _____

REMARKS

Index File No. T. R. M. Tract or Surv. No. Cor.

Index
 File No. E-17
 T 4S R. 33 E R.D. LA GRANDE (Ref. FSM 7151.4)
 Merid. WILLAMETTE N.F. WALLOWA-WHITMAN County UNION State OREGON
 Tract or Survey No. _____ Cor. No. SEC 2 S.W. CO

CORNER DIAGRAM



DESCRIBE CORNER MONUMENT FOUND

File of stones in area which could be corner.

DESCRIBE BEARING TREES OR OTHER OFFICIAL ACCESSORIES FOUND

3 live B.T.'s found and marked with red ribbon, also tag on road S313.

PHOTO IDENTIFICATION DATA

Photo No. EWD 17-51
 Filed At. _____
 Object Ident. pin
 Ident. By D. WYLAND
Signature

DESCRIBE CORNER LOCATION RELATIVE TO NEAR-BY FEATURES, ALSO HOW TO REACH CORNER

PLANE COORDINATE POSITION DATA

State _____ Zone _____
 X _____
 Y _____
 Estab. By _____
Agency

Signature
D. WYLAND

Title _____ Division _____ Headquarters _____ Date _____

CORNER RECORD (PERPETUATION)

MONUMENT: DESCRIBE NEW MONUMENT SET, OR WORK DONE TO PRESERVE EXISTING MONUMENT

ACCESSORIES : DESCRIBE NEW BT'S WITNESS OBJECTS ETC. ESTABLISHED, OR WORK DONE TO PRESERVE EXISTING EVIDENCE

Work Done By _____ Title _____ Date _____ State Registration No. or Agency _____

Certified Cor. Record Prepared ? Yes No Filed At: _____ Date _____

REMARKS

Index File No. T. R. M. Tract or Surv. No. Cor.

USDA-FOREST SERVICE

Index
File No. E-17

CORNER RECORD (SEARCH)

(Ref. FSM 7151.4)

Tract or
Survey No. _____ Cor.
No. _____

T 45 R. 33E

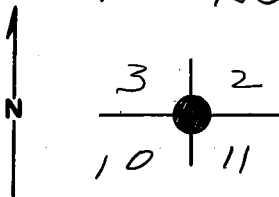
R.D. N.F. JOHN DAY County UMATILLA

Merid. WILL

N.F. UMATILLA State OREGON

CORNER DIAGRAM

T45 R33E



DESCRIBE CORNER MONUMENT FOUND

stone w/ 5 Notches

DESCRIBE BEARING TREES OR OTHER OFFICIAL ACCESSORIES FOUND

27" Pond Pine w/scribes vis, N 44°15' E, 32.4 FT
 20" FIR w/scribes vis, S50° E, 31.5 FT (LEANING)
 31" Doug FIR w/peeled blaze, S18° W, 38.9 FT,

PHOTO IDENTIFICATION DATA

Photo No. _____
 Filed At. _____
 Object Ident. _____
 Ident. By _____
 Signature _____

PLANE COORDINATE POSITION DATA

State _____ Zone _____
 X _____
 Y _____
 Estab. By _____
 Agency _____

Signature

Title

Division

Headquarters

Date

7100-52-(3/68)

4

5

CORNER RECORD (PERPETUATION)

MONUMENT: DESCRIBE NEW MONUMENT SET, OR WORK DONE TO PRESERVE EXISTING MONUMENT

set alum pipe & cap

ACCESSORIES: DESCRIBE NEW BT'S WITNESS OBJECTS ETC. ESTABLISHED, OR WORK DONE TO PRESERVE EXISTING EVIDENCE

20" W. Larch N41°30'W, 100.6 ft.

12" Doug Fir 545°E, 63.7 ft.

Work Done By Sutton Title LS Date 5/84 State Registration No. 1848
or Agency

Certified Cor. Record Prepared? Yes No Filed At: Unmatille Co. Date 1984

REMARKS

Index File No. E-17 T. 4S R. 33E M. Tract or Surv. No. Cor.