

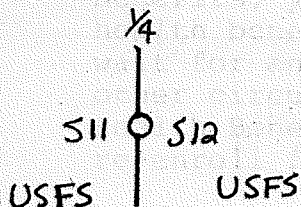
Index  
e No. G-21

## CORNER RECORD (SEARCH)

(Ref. FSM 7151.4)

Tract or  
Survey No. \_\_\_\_\_Cor.  
No. 215745 R. 33ER.D. LAGRANCE County UNIONMerid. WILLAMETTEN.F. WALLOWA-WHIT State OREGON

## CORNER DIAGRAM



## DESCRIBE CORNER MONUMENT FOUND

FOUND 14X10X5 STONE W/ FAINT (1/4)

## DESCRIBE BEARING TREES OR OTHER OFFICIAL ACCESSORIES FOUND

4 1/2" P.P. BEARS N87°E, 88.0 FT. B&S VISIBLE

## PHOTO IDENTIFICATION DATA

Photo No. \_\_\_\_\_

Taken At \_\_\_\_\_

Project Ident. \_\_\_\_\_

Submitted By \_\_\_\_\_

Signature

## LINE COORDINATE POSITION DATA

State \_\_\_\_\_ Zone \_\_\_\_\_

Submitted By \_\_\_\_\_

Agency

Signature

B. Selton

Title

LS 1848

Division

Headquarters

Date

5-11-84


FS-7100-52 (3/68)

CORNER RECORD (PERPETUATION)

MONUMENT: DESCRIBE NEW MONUMENT SET, OR WORK DONE TO PRESERVE EXISTING MONUMENT

SET 2 1/2" X 30" ALUMINUM LAPPED ALUMINUM PIPE IN MOUND OF STONES, RISING 22".

CAP STAMPED



ACCESSORIES: DESCRIBE NEW BT'S WITNESS OBJECTS ETC. ESTABLISHED, OR WORK DONE TO PRESERVE EXISTING EVIDENCE

7" P.P. BEARS S89 1/2° W, 237.7 FT. B&S 1/4 S11 BT

Work Done By B.A. SUTTON Title SURVEYOR Date 5-84 State Registration No. or Agency LS 1848

Certified Cor. Record Prepared? Yes  No  Filed At: UTAH CO. SURVEYOR'S OFFICE Date

REMARKS

Index File No. G-21 T. 4S R. 33E W.M. Tract or Surv. No. Cor. 2157

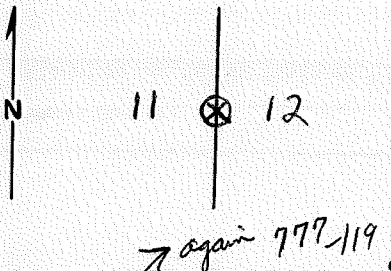
Index  
File No. G-21  
T 4S R. 33 E  
Merid. WILLAMETTE

**CORNER RECORD (SEARCH)**

(Ref. FSM 7151.4)

Tract or Survey No. \_\_\_\_\_  
R.D. LA GRANDE County UNION No. E. 1/4 COR. SEC. 11  
N.F. WALLOWA-WHITMAN State OREGON

**CORNER DIAGRAM**



**DESCRIBE CORNER MONUMENT FOUND**

*Found rock in mound on top of ground  
1/4 on underside*

**DESCRIBE BEARING TREES OR OTHER OFFICIAL ACCESSORIES FOUND**

*42" pine B.T. live, tied red ribbon on tree. Found same BT  
live N87E 133 lbs. scarves visible in opened  
blaze.  
No BT set to west.*

**PHOTO IDENTIFICATION DATA**

Photo No. EWD 17-73  
Filed At. \_\_\_\_\_  
Object Ident. \_\_\_\_\_  
Ident. By D. Wyband  
*Signature*

**DESCRIBE CORNER LOCATION RELATIVE TO NEAR-BY FEATURES, ALSO HOW TO REACH CORNER**

*Top of ridge, just south of old ridge road.*

**PLANE COORDINATE POSITION DATA**

State \_\_\_\_\_ Zone \_\_\_\_\_  
X \_\_\_\_\_  
Y \_\_\_\_\_  
Established By \_\_\_\_\_  
*Agency*

Signature

Title

Division

Headquarters

Date

D. WYBAND *Weideman & Pahlstrom*

*5-19-83*

7100-52-(3/68)

CORNER RECORD (PERPETUATION)

MONUMENT: DESCRIBE NEW MONUMENT SET, OR WORK DONE TO PRESERVE EXISTING MONUMENT

§

ACCESSORIES : DESCRIBE NEW BT'S WITNESS OBJECTS ETC. ESTABLISHED, OR WORK DONE TO PRESERVE EXISTING EVIDENCE

Work Done By \_\_\_\_\_ Title \_\_\_\_\_ Date \_\_\_\_\_ State Registration No. \_\_\_\_\_  
or Agency \_\_\_\_\_

Certified Cor. Record Prepared ? Yes No Filed At: \_\_\_\_\_ Date \_\_\_\_\_

REMARKS

Index File No. T. R. M. Tract or Surv. No. Cor.