

USDA-FOREST SERVICE

Index

File No. P-13

T 4S R 33E

Merid. Will.

CORNER RECORD (SEARCH)

(Ref. FSM 7151.4)

R.D. UKIAH

N.F. UMATILLA

Tract or

Survey No. _____

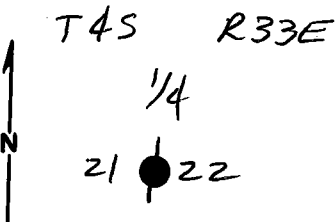
Cor.

No. _____

County UMATILLA

State OREGON

CORNER DIAGRAM



DESCRIBE CORNER MONUMENT FOUND

ORIGINAL CORNER STONE, WITH NO VISIBLE MARKINGS MEASURES 24" x 13" x 7". STONE FOUND LOOSE ON GROUND ALONGSIDE MOUND OF STONES. THERE IS A DEPRESSION IN THE MOUND WHERE THE ORIGINAL STONE WAS PLACED.

DESCRIBE BEARING TREES OR OTHER OFFICIAL ACCESSORIES FOUND

NONE WERE TAKEN IN THE ORIGINAL SURVEY.

PHOTO IDENTIFICATION DATA

Photo No. _____

Filed At. _____

Object Ident. _____

Ident. By _____

Signature

PLANE COORDINATE POSITION DATA

State _____ Zone _____

X _____

Y _____

Estab. By _____

Agency

DESCRIBE CORNER LOCATION RELATIVE TO NEAR-BY FEATURES, ALSO HOW TO REACH CORNER

THIS CORNER IS ABOUT 200 FT. EAST OF RD 54 & JUST WEST OF A FENCE IN A GLADE.

Signature

Title

Division

Headquarters

Date

Dennis L. Gaylord PLS 1636

10-28-81

7100-52-(3,68)

CORNER RECORD (PERPETUATION)

MONUMENT: DESCRIBE NEW MONUMENT SET, OR WORK DONE TO PRESERVE EXISTING MONUMENT

Set BRASS CAPPED IRON PIPE IN CENTER OF DEPRESSION IN THE MOUND OF STONE LEFT BY THE ORIGINAL CORNER STONE. BRASS CAP IS MARKED: ~~PLS 1636~~ T4S 1/4 R33E

521/522 1980
PLS 1636

ACCESSORIES: DESCRIBE NEW BT'S WITNESS OBJECTS ETC. ESTABLISHED, OR WORK DONE TO PRESERVE EXISTING EVIDENCE

10" PONDEROSA PINE, S35°W, 155.4 ft "1/4 521 BT"

20" PONDEROSA PINE, S65°E, 111.6 ft. "1/4 522 BT"

Work Done By: D. P. Byford Title: Land Surveyor Date: 10-28-81 State Registration No. PLS 1636 or Agency

Certified Cor. Record Prepared? Yes No Filed At: UMATILLA COUNTY SURVEYOR Date: Nov, 1981

REMARKS

Index File No.

P-13

T.

4S

R.

33E

M.

Will

Tract or Surv. No.

Cor.

USDA-FOREST SERVICE

Index File No. P-13
T 45 R. 33E
Merid. Will

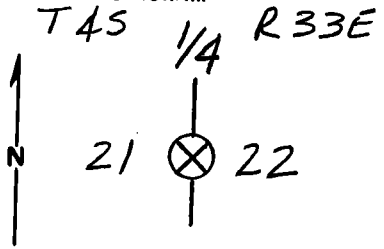
CORNER RECORD (SEARCH)

(Ref. FSM 7151.4)

Tract or Survey No. _____
County UMATILLA State OREGON
R.D. UKIAH
N.F. UMATILLA

Cor. No. _____

CORNER DIAGRAM



DESCRIBE CORNER MONUMENT FOUND

MOUND OF STONES WITH A DEPRESSION ON SOUTH SIDE OF MOUND WHERE ORIGINAL CORNER STONE WAS. LYING NEARBY IS A STONE OF RECORD SIZE WITH NO VISIBLE MARKINGS. THIS IS THE ONLY STONE OF THIS SIZE IN THE AREA. ALL OTHERS

DESCRIBE BEARING TREES OR OTHER OFFICIAL ACCESSORIES FOUND

ARE MUCH SMALLER. THIS M.O.S. WAS FOUND BY CHAINING NORTH (DE. 19°30'E) FROM ²¹¹²²/₂₈₁₂₇, & IS EXACTLY 40 CHAINS NORTH OF CORNER. CORNER IS 3' WEST OF FENCE & 150 FT ± EAST OF RD. 54 IN AN OPEN GLADE. 200 FT ± SOUTH IS A POLE CORRAL.

DESCRIBE CORNER LOCATION RELATIVE TO NEAR-BY FEATURES, ALSO HOW TO REACH CORNER

NO BT'S WERE SET BY THE ORIGINAL SURVEYOR.

PHOTO IDENTIFICATION DATA

Photo No. _____
Filed At. _____
Object Ident. _____
Ident. By _____
Signature _____

PLANE COORDINATE POSITION DATA

State _____ Zone _____
X _____
Y _____
Estab. By _____
Agency _____

Signature

Title

Division

Headquarters

Date

7100-52-(3.68)

Dennis L. Gaylord

PLS 1636

10-9-81

CORNER RECORD (PERPETUATION)

MONUMENT : DESCRIBE NEW MONUMENT SET, OR WORK DONE TO PRESERVE EXISTING MONUMENT

ACCESSORIES : DESCRIBE NEW BT'S WITNESS OBJECTS ETC. ESTABLISHED, OR WORK DONE TO PRESERVE EXISTING EVIDENCE

Work Done By _____ Title _____ Date _____ State Registration No. _____
or Agency _____
Certified Cor. Record Prepared ? Yes No Filed At: _____ Date _____

REMARKS

Index File No. T. R. M. Tract or Surv. No. Cor.

USDA-FOREST SERVICE

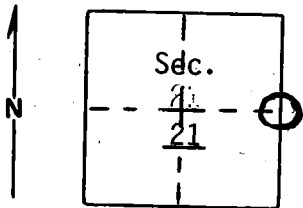
Index File No. P-13
 T 4 S R. 33E
 Merid. Will.

CORNER RECORD (SEARCH)

(Ref. FSM 7151.4)

R.D. Ukiah County Umatilla Tract or Survey No. _____ Cor. No. _____
 N.F. Umatilla State Oregon

CORNER DIAGRAM



DESCRIBE CORNER MONUMENT FOUND

Material: Stone Mound only.

DESCRIBE BEARING TREES OR OTHER OFFICIAL ACCESSORIES FOUND

North-south blaze line through area. (No bearing trees were established originally).

PHOTO IDENTIFICATION DATA

Photo No. _____
 Filed At. _____
 Object Ident. _____
 Ident. By _____
Signature

DESCRIBE CORNER LOCATION RELATIVE TO NEAR-BY FEATURES, ALSO HOW TO REACH CORNER

PLANE COORDINATE POSITION DATA

State _____ Zone _____
 X _____
 Y _____
 Estab. By _____
Agency

Signature

B. Moore

Title

Division

Headquarters

Date

4-77

7100-52-(3/68)

CORNER RECORD (PERPETUATION)

MONUMENT: DESCRIBE NEW MONUMENT SET, OR WORK DONE TO PRESERVE EXISTING MONUMENT

9

ACCESSORIES : DESCRIBE NEW BT'S WITNESS OBJECTS ETC. ESTABLISHED, OR WORK DONE TO PRESERVE EXISTING EVIDENCE

10

Work Done By _____ Title _____ Date _____ State Registration No. or Agency _____

Certified Cor. Record Prepared ? Yes No Filed At: _____ Date _____

11

REMARKS

12

Index File No. T. R. M. Tract or Surv. No. Cor. _____

13