

**OREGON CORNER RESTORATION FORM**

**Section:** 12 -7  
**Township:** 5 North  
**Range:** 28 East of the Willamette Meridian  
**County:** Umatilla  
**Date:** 1/05/2023

**Corner Indexing Information:** Township 5N Range 28E Corner Code GH-25  
(Willamette Meridian)

**Additional Identifier:** Intersection of line between Section 12 T5N R28E and Section 7 T5N R29E with North railroad right-of-way

**Oregon Plane Coordinates:** N: 827522.64 E: 8521423.98 Zone: North Order: second

**Datum:** NAD83-2011(epoch 2010) **Convergence:** N00°53'24"W **Scale Factor:** 1.000044268448

**Previous Renewals/Surveys, etc.:**

(Unknown; likely late 1950's): Monument set by U.S. Engineer Department; unable to find documentation of establishment.


**Monument(s) & Accessories Found (Condition & Source):**

3-1/2" brass cap in concrete; abandoned guy wire with bearing tag bears N07°08'08"W 33.51' from the corner; abandoned guy wire with bearing tag bears S24°50'56E 330.76' from the corner.

**Monument Set (Procedures & Description):**

**Monument Detail:**

**U.S. ENGINEER  
DEPARTMENT**



**O.W.R.&N.R.W.  
BOUNDARY MONUMENT**

**New Accessories: WE SET:**

- A 5/8 rebar with a yellow cap stamped "PBS WA-19619 OR-2820" which bears N45°23'51"E 8.76' from the corner.
- A 5/8 rebar with a yellow cap stamped "PBS WA-19619 OR-2820" which bears S34°09'39"E 47.09' from the corner.

**Location & Comments:**


Set 5' steel "T" post with Umatilla County bearing sign attached alongside of new accessories.

**Compass Declination:**

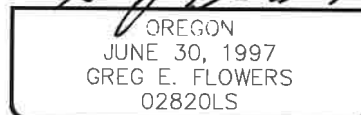
All accessories tied with State Plane grid bearings.

**Firm/Agency:** PBS Engineering & Environmental, Inc  
5 N. Colville  
Walla Walla WA 99362

**Surveyor's Seal**



*Greg E. Flowers*



**Witness:** Mark F. Wendover

RENEWS 12/31/2025

12/27/2023