

# OREGON CORNER RESTORATION FORM

**Section:** 21 – 22  
**Township:** 5 North  
**Range:** 28 East of the Willamette Meridian  
**County:** Umatilla  
**Date:** January 2024

**Corner Indexing Information:** Township 5N Range 28E Corner Code P-13 (Willamette Meridian)

**Additional Identifier:** Quarter corner between sections 21 & 22

**Oregon Plane Coordinates:** N: 816823.53 E: 8505713.87 **Zone:** North **Order:** second

**Datum:** NAD83-2011(epoch 2010) **Convergence:** N00°50'45"W **Scale Factor:** 1.000044268448

**Previous Renewals/Surveys, etc.:**

1861: Post, mound, pits, & charred stake (Davenport, G.L.O. Contract #101)  
1910: NF. Set pipe by single-proportion between N-13 & R-13 (J. Kimbrell, C.S. 308)  
1913: Traversed by, not mentioned (G. Kimbrell, C.S. 359)  
1988: NF. Set 1" iron pipe with brass cap by single-proportion between N-13 & R-13; railroad tie fence post bears N55°07'E 14.11'; utility pole bears S48°25'E 10.92' (Edwards, C.S. 88-045-C)  
1995: Found 2-3/8" brass cap per C.S. 88-045-C; set 5/8" rebar with 2" aluminum cap East 12.00', made (2) punch marks in 4" I.D. iron pipe fence posts, N65°27'20"W 32.12' and S63°35'W 89.30'; set aluminum tag #951 in utility pole S21°31'E 30.09' (Edwards, LCR 09-040-A)

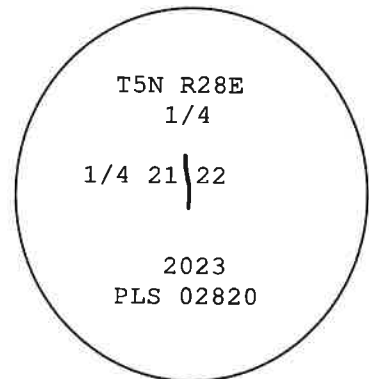
**Monument(s) & Accessories Found (Condition & Source):**

Corner Not Found; found 5/8" rebar with a 2" aluminum cap flush marked as witness corner; railroad tie post with bearing tag marked "14.71FT S55°07'W T5N R28E W1/4 S. 22 6/88 951"; a 4" galvanized fence post with bearing tag marked "32.12FT S65 27 20E 5N 28E 1/4 21|22 NOV LS 951"; a 4" galvanized fence post with bearing tag marked "89.30FT N63 35E 5N 28E 1/4 21|22 NOV LS 951".

**Monument Set (Procedures & Description):**

Set 2" brass cap on 5/8"x30" iron rebar in concrete, flush with asphalt road surface.

**Monument Detail:**



**New Accessories: WE SET:**

From the corner, set a 5/8"x30" iron rebar S35°47'42"W 57.80 feet, with T-post & bearing tag alongside.  
Found a railroad tie post N52°44'11"E 14.26 feet, attached a new bearing tag to post.  
Found a 4" galvanized fence post N66°45'25"W 32.18 feet, attached a new bearing tag to post.  
Found a 2" aluminum cap marked WC N89°35'01"E 12.00 feet with a T post and bearing tag 1 foot East.  
Found a 4" galvanized fence post S62°39'57"W 89.36 feet, attached a new bearing tag to post.

**Location & Comments:**

Corner falls in Lind Road


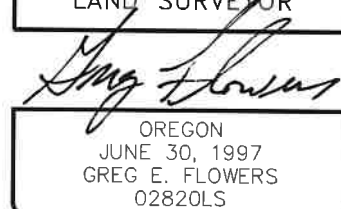

**Compass Declination:**

All accessories tied with State Plane grid bearings

**Firm/Agency:** PBS Engineering & Environmental, Inc  
5 N. Colville  
Walla Walla WA 99362

**Witness:** Jace A. Boland  
Bob D. Eisele

**Surveyor's Seal**



RENEWS 12/31/2025  
2/07/2024