

OREGON CORNER RESTORATION FORM

Section 9 Township 5N Range 33
 County Umatilla Date: June 9, 1999

Corner Designation: 5N33E11

Condition Report Only
 Not found

Quarter corner to sections 4 and 9, T5N, R33E W.M.

Remonumented
 Unrecorded
 Surveyed in
 Referenced out

Previous Renewals / Surveys, etc.

Corner originally set by Odell and Lewis under contract 110 dated Feb. 7, 1865. Their record reads: 40.05 Set post and pits for quarter corner to Sections 4 and 9.

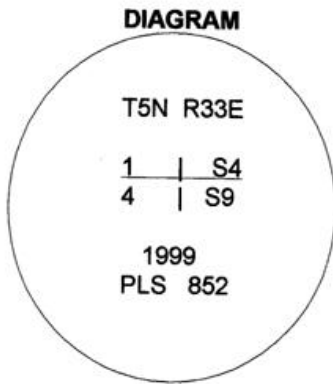
In January of 1882, Umatilla County constructed Road 112 along the line between Sections 4 and 9. Their record reads, "Thence up said last named road to within 50 rods South of the North East corner of Section 8, Township 5 North, Range 33 East. Thence North East about 50 rods to the Section line between Section 4 and Section 9. Thence on said line as near as practicable to the half mile stake between said Sections. Thence North on said half mile line"

Monument and Accessories found: (condition and source)

No trace of the original post and pits were found.

The Butler Grade Road, old County Road 112, did not follow the exact line between Sections 4 and 9 because of the terrain. However, it did generally agree with the description above.

The Quarter Corner for Sections 4 and 9 was re-established at the point determined by intersecting the closest east-west road tangent and the closest north-south tangent to the Quarter Corner which was described as the half mile stake between the sections.



MONUMENT (S) AND ACCESSORIES SET (Procedures and Description)

At the projected point, I set a 1 1/4" x 30" Galvanized Iron Pipe with a 2 1/2" brass cap stamped as shown in the diagram above. The top of the cap is 6 inches below the ground. For references, I set four 5/8" by 24" iron rebars with 2" Al caps stamped ORLS 852 and WALS 13922 as described below:

- A reference bears N4°32'10"E, 60.91 feet at the base of a fence post.
- A reference bears N11°00'56"W, 29.76 feet at the base of a fence post.
- A reference bears N84°50'56"W, 24.47 feet at the base of a fence post.
- A reference bears N83°36'17"W, 55.78 feet at the base of a fence post.

Monument and reference locations were surveyed with a Leica System 300 GPS.

Bearings and distances are true. Compass Declination N20°E

Location and comments

RECEIVED BY:
 Umatilla County Surveyor


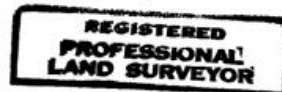
Date: 6-99

Rec'd By: KK

No. 99-114-B

Firm / Agency
 Haddock Surveying
 P.O. Box 1574
 Pendleton, Or. 97801
 Party Chief
 David L. Haddock

Surveyors Seal



RENEWS: 6/30/01

SET 6/9/99