

T 06N, R 35E., W.M.

Corner Code No. Z-15

Segregated Surveys:

Name: SOUTH 1/4 CORNER SEC. 34

Corner No.:

DLC, HES, Tract, Mining Claim, Indian Allotment, Federal

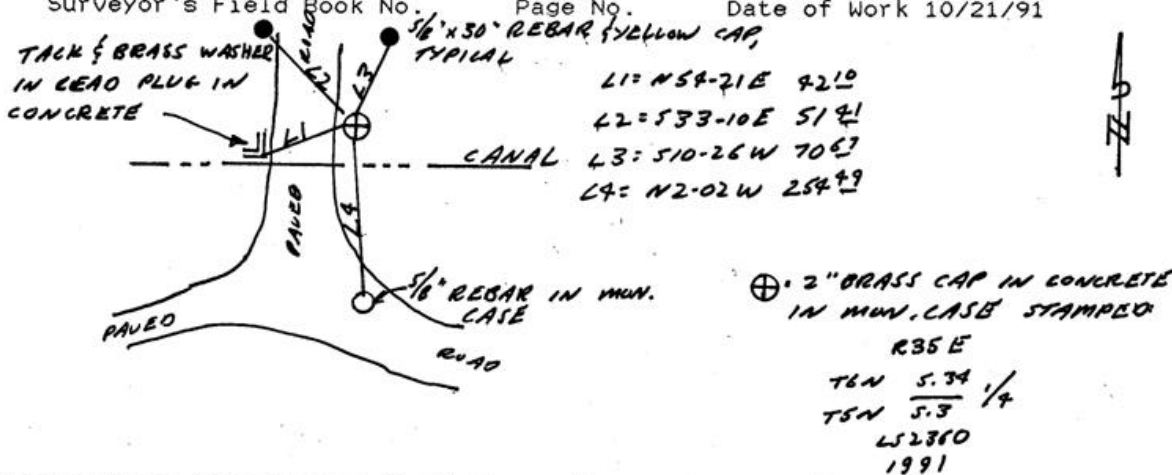
1. History of Corner Establishment and Subsequent Restoration:

CORNER WAS ORIGINALLY ESTABLISHED UNDER GLO CONTRACT 110 BY ODELL AND LEWIS AS A POST, STONE MOUND, AND CHARRED STAKE. THERE IS NO FURTHER RECORDS FOR THIS CORNER.

2. Description of Evidence Found:

NONE. CORNER SET USING SINGLE PROPORTIONATE METHOD BETWEEN THE SOUTHWEST CORNER OF SECTION 33 AND THE SOUTHEAST CORNER OF SECTION 34, OFFSETTING FOR LATITUDINAL CURVE AS PER BLM INSTRUCTIONS.

3. Describe Monument, Accessories, and Corollary Data to Perpetuate this Corner Location. Diagram corner, indicate meridian and reference to map of Record. Surveyor's Field Book No. Page No. Date of Work 10/21/91



Oregon Plane Coordinates: North Zone, Y Order Accuracy. Derived From: X

Pin Pointed on Photo No. Date Located at

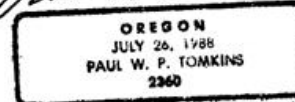

SURVEYOR'S CERTIFICATE

This corner record correctly represents work performed by me or under my direction in compliance with the provisions of the laws of the State of Oregon.

Date 10/21/91

Signature Paul W.P. Tomkins

Certificate No. 2360



AUDITOR'S CERTIFICATE

Filed for record this ... day of ..., 19... at ... M. in Book ... of ... at Page ... at the request of

RECEIVED BY Umatilla County Surveyor Date 10-91 Rec'd By KR No. 91-81-B

T 06N, R 35E., W.M.

Corner Code No. Z-15.

Segregated Surveys:

Name: SOUTH 1/4 CORNER SEC. 34

Corner No.:

DLC, HES, Tract, Mining Claim, Indian Allotment, Federal

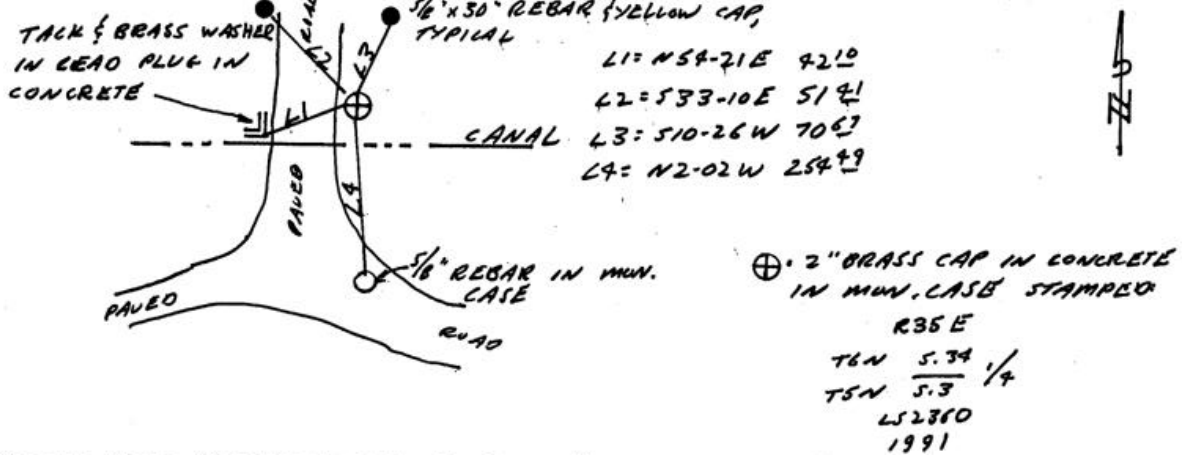
1. History of Corner Establishment and Subsequent Restoration:

CORNER WAS ORIGINALLY ESTABLISHED UNDER GLO CONTRACT 110 BY ODELL AND LEWIS AS A POST, STONE MOUND, AND CHARRED STAKE. THERE IS NO FURTHER RECORDS FOR THIS CORNER.

2. Description of Evidence Found:

NONE. CORNER SET USING SINGLE PROPORTIONATE METHOD BETWEEN THE SOUTHWEST CORNER OF SECTION 33 AND THE SOUTHEAST CORNER OF SECTION 34, OFFSETTING FOR LATITUDINAL CURVE AS PER BLM INSTRUCTIONS.

3. Describe Monument, Accessories, and Corollary Data to Perpetuate this Corner Location. Diagram corner, indicate meridian and reference to map of Record. Surveyor's Field Book No. Page No. Date of Work 10/21/91



Oregon Plane Coordinates: North Zone, Y Order Accuracy. Derived From:

Pin Pointed on Photo No. Date Located at

SURVEYOR'S CERTIFICATE

This corner record correctly represents work performed by me or under my direction in compliance with the provisions of the laws of the State of Oregon.

Date 10/21/91

Signature Paul W.P. Tomkins

Certificate No. 2360

REGISTERED PROFESSIONAL LAND SURVEYOR

[Signature]

OREGON JULY 26, 1988 PAUL W. P. TOMKINS 2360

AUDITOR'S CERTIFICATE

Filed for record this ... day of ..., 19... at ... M. in Book ... of ... at Page ... at the request of

RECEIVED BY

Umatilla County Surveyor

Date 10-91

Rec'd By [Signature]

No. 91-81-B