

OREGON CORNER RESTORATION FORM

Section 3 Township 5N Range 35E
 County Umatilla Date: June 29, 2013

Corner Designation: 5N35C13

Condition Report Only
 Not found
 x Remonumented
 Unrecorded
 Surveyed in
 x Referenced out

Quarter corner common to sections 3 and 4, T5N, R35E,
 W.M., Umatilla County, Oregon.

Previous Renewals / Surveys, etc.

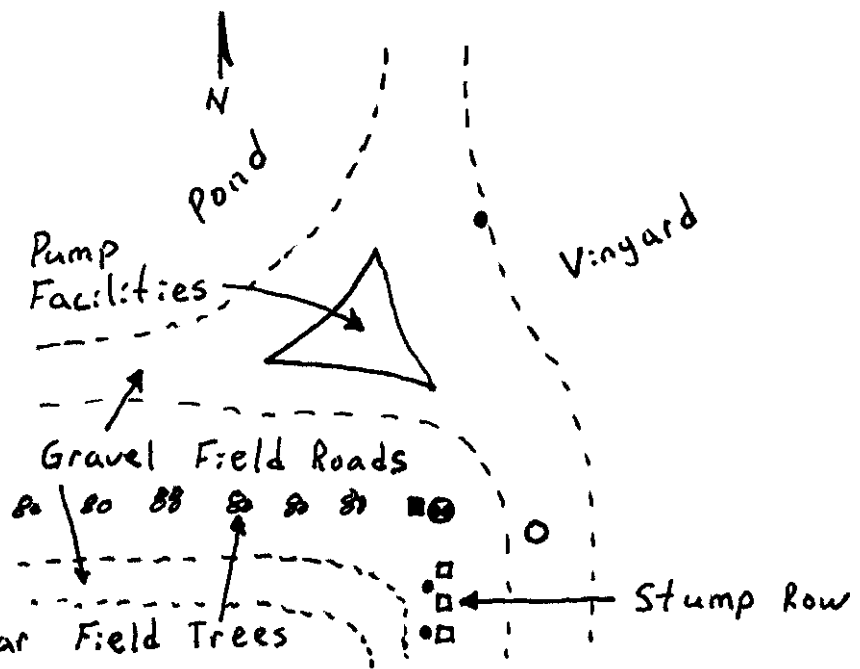
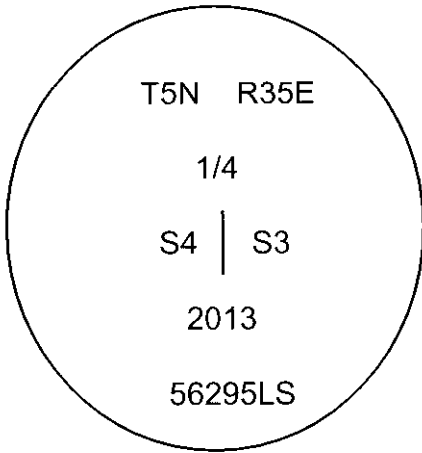
Corner was originally set by Odell and Lewis under contract No. 110 dated February 7, 1865. Their record reads: Set 1/4 Sec. post. Drove charred stake, dug pits and raised mound as per instructions. In survey 06-206-C, Paul Tomkins set a 5/8" x 30" iron rebar with a yellow plastic cap.

Monument and Accessories found: (condition and source)

I found the remains of a rotted wood post on the east side of a locust field post. There were some remains of an old fence running south and west. This point is in an old field berm running south and west that has a row of trees planted along each berm. The monument proportioned by Tomkins is in a field road to the southeast.

DIAGRAM

SKETCH



MONUMENT (S) AND ACCESSORIES SET (Procedures and Description)

Set a 1 1/2" x 30" galvanized iron pipe with a 2 3/8" brass cap stamped as shown in the diagram above in the decayed wood on the east side of the field post.

For references, I set three 5/8" by 24" iron rebars with 1 1/8" orange plastic caps stamped WTS and 56295LS as described below:

- an iron rebar bears N00°12'49"E, 54.85 feet on the east edge of a gravel field road;
- an iron rebar bears S04°33'50"E, 23.71 feet in the existing field berm;
- an iron rebar bears S02°54'21"E, 49.97 feet in the existing field berm;
- The iron rebar from survey 06-206-C bears S79°30'45"E, 14.77 feet;

The monument was set and references were tied using Trimble R7/R8 RTK GPS.

Location and comments


Compass Declination

Surveyors Seal


RECEIVED BY:

Umatilla County Surveyor
 Date: 6/27/2013
 Rec'd By: J. P. Lee
 No. 13-199-C

Firm / Agency
 Witness Tree Surveying
 Address
 P.O. Box G
 Pilot Rock, Or. 97868
 Party Chief
 Stephen K, Haddock



Stephen K. Haddock



RENEWAL DATE 6-30-15