

OREGON CORNER RESTORATION FORM

Section 14 Township 5N Range 36E
 County Umatilla Date: February 18, 2012

Corner Designation: 5N36J19

Condition Report Only
 Not found

- Remonumented
- Unrecorded
- Surveyed in
- Referenced out

Quarter corner common to sections 11 and 14,
 T5N, R36E, W.M., Umatilla County, Oregon.

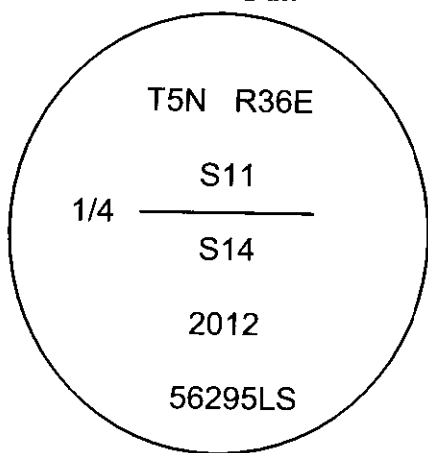
Previous Renewals / Surveys, etc.

Corner originally set by Odell and Lewis under contract No. 110 dated February 7, 1865. Their record reads: Set 1/4 Sec. post, drove charred stake, dug pits and raised mound as per instructions.

Monument and Accessories found: (condition and source)

An east west fence and a fence to the north and a plow berm to the south.

DIAGRAM

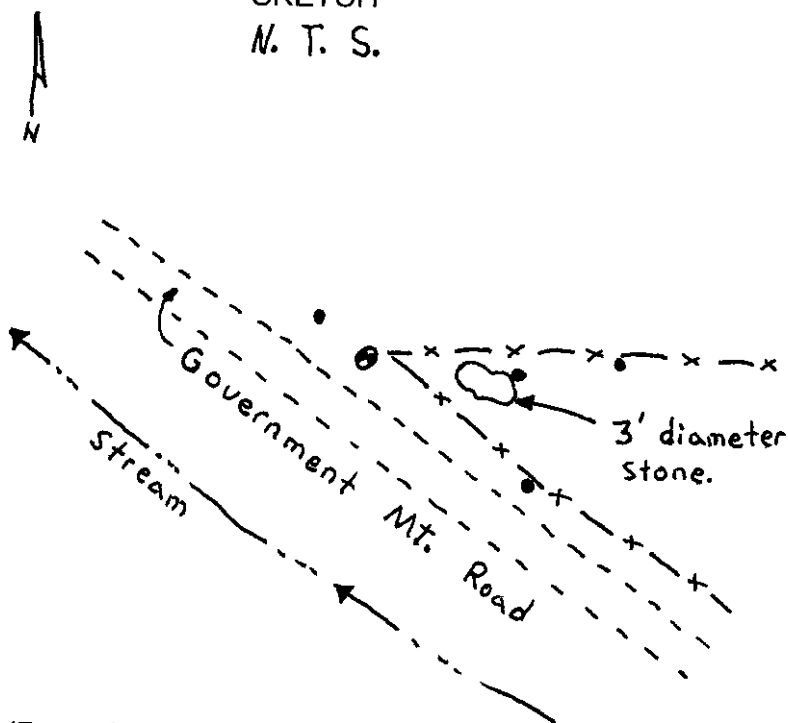


⊗ = Brass cap.

● = Rebar reference.

SKETCH

N. T. S.



MONUMENT (S) AND ACCESSORIES SET (Procedures and Description)

At the corner point determined at the intersection as described above I set a 1 1/2" galvanized iron pipe with a 2 3/8" brass cap stamped as shown in the diagram above flush with the surface.

For references, I set four 5/8" by 24" iron rebars with 1 1/4" orange plastic caps stamped WTS and 56295LS as described below:

- an iron rebar bears S48°34'12"E, 66.29 feet, under the existing fence;
- an iron rebar bears S78°31'58"E, 18.00 feet, on the uphill side of a 3' diameter stone;
- an iron rebar bears N89°23'05"E, 66.47 feet, under the existing fence;
- an iron rebar bears N45°11'25"W, 54.07 feet;

The monument was set and references tied using a Trimble R7/R8 RTK GPS system.

Location and comments Compass Declination

NAD 83/1991 State Plane Coordinate

Oregon North Zone

N = 828885.99 ift

E = 8767256.44 ift

Firm / Agency

Witness Tree Surveying

Address


P.O. Box G

Pilot Rock, Or. 97868

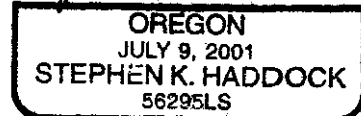
Party Chief

Stephen K, Haddock

Surveyors Seal



Stephen K. Haddock



RENEWAL DATE 6-30-13

RECEIVED BY:

Umatilla County Surveyor

Date: 6/5/2012

Rec'd By: A. Res

No. 12-088-C