

**OREGON CORNER RESTORATION FORM**

Section 13 Township 5N Range 36E  
 County Umatilla Date: February 14, 2011

Corner Designation: 5N36N23

Condition Report Only  
 Not found

Quarter corner common to sections 13 and 24,  
 T5N, R36E, W.M., Umatilla County, Oregon.

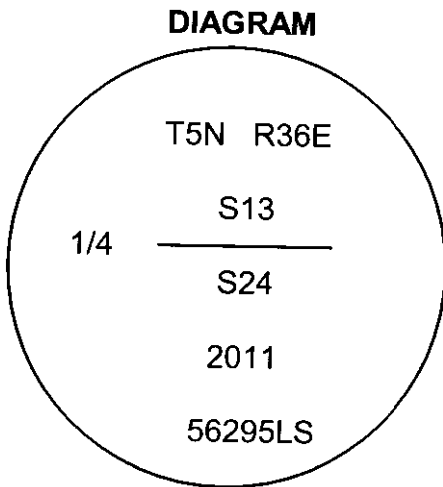
Remonumented  
 Unrecorded  
 Surveyed in  
  Referenced out


Previous Renewals / Surveys, etc.

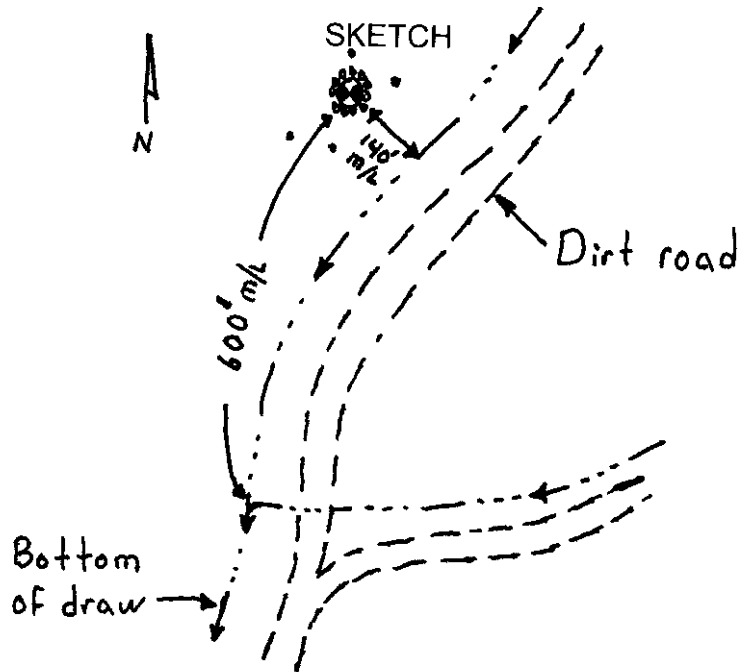
Corner originally set by Odell and Lewis under contract No. 110 dated February 7, 1865. Their record reads: Set 1/4 sec. post on hill side facing S.E., drove charred stake, dug pits, and raised mound as per instructions.; John Kimbrell in the Record of Private Surveys Book 1, Page 374 states: Set stone 18x6x5 for 1/4 sec. corner.

Monument and Accessories found: ( condition and source )

The stone by Kimbrell 6x4x6 inches above ground in a mound of stone on a S.E. facing hill side. The stone was unmarked but was distinct and in an obvious mound.



 = Brass cap in stone mound.  
 • = Rebar reference.



**MONUMENT (S) AND ACCESSORIES SET (Procedures and Description)**

At the position of Kimbrell's stone I set a 1 1/2" x 30" galvanized iron pipe with a 2 1/4" brass cap stamped as shown above flush with the surface in the old mound.

For references, I set four 5/8" by 24" iron rebars with 1 1/4" orange plastic caps stamped WTS and 56295LS as described below:

- an iron rebar bears S72°07'28"W, 56.47 feet;
- an iron rebar bears S9°58'45"W, 32.03 feet;
- an iron rebar bears N6°43'56"E, 29.75 feet;
- an iron rebar bears N80°11'54"E, 37.28 feet;

The monument and references were tied using a Trimble R7/R8 RTK GPS system.

Location and comments  
 NAD 83/1991 State Plane Coordinate  
 Oregon North Zone  
 N = 823847.00 ift  
 E = 8772751.10 ift

Compass Declination

Surveyors Seal

RECEIVED BY:  
 Umatilla County Surveyor  
 Date: 6/5/2012  
 Rec'd By: A. Oest  
 No. 12-088-C

Firm / Agency  
 Witness Tree Surveying  
 Address  
 P.O. Box G  
 Pilot Rock, Or. 97868  
 Party Chief  
 Stephen K, Haddock

REGISTERED  
 PROFESSIONAL  
 LAND SURVEYOR

*Stephen K. Haddock*

OREGON  
 JULY 9, 2001  
 STEPHEN K. HADDOCK  
 56295LS

RENEWAL DATE 6-30-13