

USDA-FOREST SERVICE

Index File No. C-5

CORNER RECORD (SEARCH)

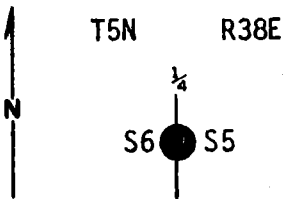
(Ref. FSM 7151.4)

Tract or Survey No. _____ Cor. No. _____

T 5N R. 38E R.D. W² County UMATILLA

Merid. WILL N.F. UMATILLA State OREGON

CORNER DIAGRAM



DESCRIBE CORNER MONUMENT FOUND

DESCRIBE BEARING TREES OR OTHER OFFICIAL ACCESSORIES FOUND

Description of corner evidence found: Found: A windfallen snag 20" dia with visible scribing "4 S5". Snag has an old cruiser tag date 1956.

Object Ident. _____
Ident. By _____
Signature

DESCRIBE CORNER LOCATION RELATIVE TO NEAR-BY FEATURES, ALSO HOW TO REACH CORNER

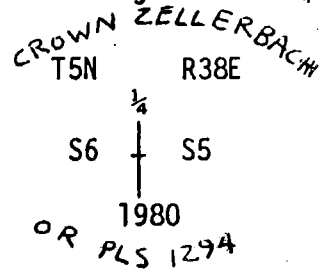
PLANE COORDINATE POSITION DATA

State _____ Zone _____
X _____
Y _____
Estab. By _____
Agency

Signature HOWARD L. PERRY Title _____ Division PLS 1294 Headquarters _____ Date 9/80

CORNER RECORD (PERPETUATION)

Description of monument and accessories established to perpetuate the original location of this corner: Set from root hole of original Spruce a 1"x30" galvanized pipe with 3" brass cap. Pipe set S80°W 26.4 ft. Brass cap stamped:
 Set pipe 24" in ground.



Bearing Trees:

A White Fir 12" dia bears N79°E 48.2 ft scribed 1/4 S5 BT.

A White Fir 6" dia bears S2°W 10.1 ft scribed 1/4 S6 BT.

Attached 54-3 & 54-4 signs to both BT's.

Attached brass washers stamped LS 1294 to foot blaze of both BT's.

Painted blazes and 6" band around both BT's red.

Work Done By _____ Title _____ Date _____ State Registration No. _____
 or Agency _____

Certified Cor. Record Prepared? Yes No Filed At: _____ Date _____

REMARKS

Index File No.	T.	R.	M.	Tract or Surv. No.	Cor.
C-5	5N	38E			

USDA-FOREST SERVICE

Index C-5
 File No. _____

CORNER RECORD (SEARCH)

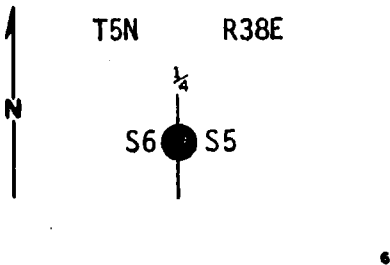
(Ref. FSM 7151.4)

Tract or Survey No. _____ Cor. No. _____

T 5N R. 38E R.D. W² County UMATILLA

Merid. WILL N.F. UMATILLA State OREGON

CORNER DIAGRAM



DESCRIBE CORNER MONUMENT FOUND

DESCRIBE BEARING TREES OR OTHER OFFICIAL ACCESSORIES FOUND

Description of corner evidence found: Found: A windfallen snag 20" dia with visible scribing "4 S5". Snag has an old cruiser tag date 1956.

Object Ident. _____
 Ident. By _____
Signature

DESCRIBE CORNER LOCATION RELATIVE TO NEAR-BY FEATURES, ALSO HOW TO REACH CORNER

PLANE COORDINATE POSITION DATA

State _____ Zone _____
 X _____
 Y _____
 Estab. By _____
Agency

Signature HOWARD L. PERRY Title _____ Division PLS 1294 Headquarters _____ Date 9/80 7100-52-(3.68)

CORNER RECORD (PERPETUATION)

Description of monument and accessories established to perpetuate the

original location of this corner: Set from root hole of original Spruce a 1"x30" galvanized pipe with 3" brass cap. Pipe set S80°W 26.4 ft. Brass cap stamped:

Set pipe 24" in ground.

Bearing Trees:

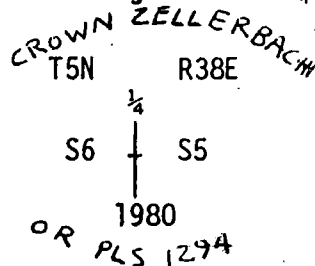
A White Fir 12" dia bears N79°E 48.2 ft scribed ¼ S5 BT.

A White Fir 6" dia bears S2°W 10.1 ft scribed ¼ S6 BT.

Attached 54-3 & 54-4 signs to both BT's.

Attached brass washers stamped LS 1294 to foot blaze of both BT's.

Painted blazes and 6" band around both BT's red.



10

Work Done By _____ Title _____ Date _____ State Registration No. _____
or Agency _____

Certified Cor. Record Prepared? Yes No Filed At: _____ Date _____

11

REMARKS

12

Index File No. T. R. M. Tract or Surv. No. Cor.

C-5

5N

38E

C-5

6/5

T5N R38E

1/4

ORIG SURVEY BY WILLIAMS IN 1872

SEARCH AREA DETERMINED BY MEASUREMENT FROM EVIDENCE AT $\frac{6/5}{7/8}$.

TOPOGRAPHY CALL AGREES WELL WITH GROUND CONDITIONS AND SEARCH AREA AGREES WITH USGS TOPOG. MAP.

SEARCH AREA IS ON A MODERATE WEST SLOPE APPROX. 200 FT EAST OF A N-S CREEK AND ALONG THE NORTHERLY EDGE OF A RANDOM LOGGING UNIT BOUNDARY. THE ENTIRE AREA HAS BEEN LOGGED REPEATEDLY. THERE ARE RELATIVELY FEW REMAINS OF LARGE TREES, MOST OF WHICH WERE FIR, AND ALL EITHER LOW-CUT STUMPS OR ROTTEN REMAINS NEARLY FLUSH IN THE GROUND.

ORIG. BT'S. WERE TAMARACK AND SPRUCE.

WE FIND A LINE BLAZED TO THE EAST AT THIS LOCATION, APPROX. 15-20 YEARS OLD, AND THROUGH YOUNG TIMBER.

NO EVIDENCE FOUND. 5-30-80

DUPASS DECL: 20° EAST.

Greg L. Orton ORLS 1045
GREG ORTON

USDA-FOREST SERVICE

C-5

U L F T M 8



1 2 3 4 5 6 7 8 9 10