

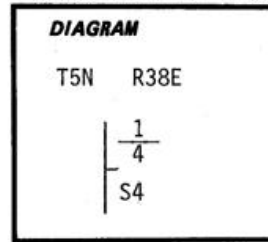
CERTIFIED RECORD OF LAND CORNER MONUMENTATION

Index File No. C-9b

History of original corner establishment:

The original surveyor, William E. Campbell, under G.L.O. Contract No. 699, 1899, set a Fir post for 1/4 Sec. Cor. from which:

A Spruce 27" dia. bears S78°E 22 lks. marked 1/4 S4 BT.



Description of corner evidence found:

After a thorough search no evidence of the post or BT could be found.

Description of monument and accessories I established to perpetuate the original location of this corner:

Set at proportioned point 1"x30" pipe with 3" brass cap stamped:

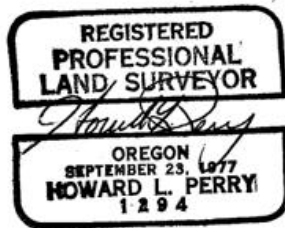
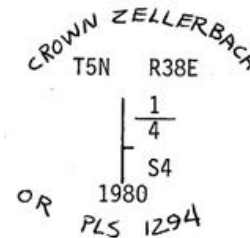
Set pipe 24" in ground.

Bearing Trees:

A White Fir 12" dia. bears S49°E 92.2 ft., scribed 1/4 S4 BT.

A Spruce 11" dia. bears N29°E 30.8 ft., scribed 1/4 S4 BT.

Attached 54-3 and 54-4 signs to both BTs. Attached brass washer stamped LS 1294 to foot blaze of both BTs. Painted blazes and 6" band around both BTs red.



I hereby certify the above corner monument was reestablished as herein described on October 8, 1980.

Witnesses: R. Orton, G. Wagoner, M. Wyatt, A. Hanley

Office of... County Surveyor... County of... Umatilla... Oregon... I hereby certify that the within instrument was filed in this office for record on the... day of... December... 1980... David K. Kumbler... by Betty Shatto... (COUNTY OFFICIAL) (DEPUTY)