

USDA-FOREST SERVICE

Index File No. E-9

CORNER RECORD (SEARCH)

(Ref. FSM 7151.4)

Tract or Survey No. _____ Cor. No. _____

T 5N R. 38E

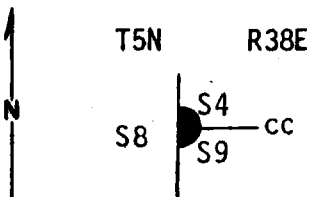
R.D. W² County UMATILLA

Merid. WILL

N.F. UMATILLA State OREGON

CORNER DIAGRAM

DESCRIBE CORNER MONUMENT FOUND



DESCRIBE BEARING TREES OR OTHER OFFICIAL ACCESSORIES FOUND

Description of corner evidence found: Original basalt stone with "CC" chiseled marks on top and 5 notches on Easterly edge, loosely set and generally agreeing with record size, with a 3/4" iron pipe firmly set along South side of stone. We assume stone to be disturbed. Established position from remains of original bearing trees. An original 15" Spruce now a 30" rotting snag approx 6" tall with evidence of an old scar bears N71 $\frac{1}{2}$ ⁰E 78 ft. and an original 22" Fir now a 30" well decayed stump with visible scribing "s" on partially overgrown blaze bears S50 $\frac{1}{2}$ ⁰E 40.3 ft. The original stone and I. pipe bear S76⁰W 1.5 ft.

X _____
 Y _____
 Estab. By _____
 Agency _____

Signature 151 HOWARD L. PERRY Title PLS Division 1294 Headquarters _____ Date 9/80 7100-52-(3, 68)

CORNER RECORD (PERPETUATION)

Description of monument and accessories established to perpetuate the original location of this corner: Set in place of original stone 1"x30" galvanized pipe with 3" brass cap stamped:

CROWN ZELLERBACH
T5N R38E

Set pipe 24" in ground with original stone buried along side.

Bearing trees:

A White Fir 18" dia. bears S68°E 82.4 ft scribed T5N R38E S9 BT.
A White Fir 16" dia bears N66°E 68.1 ft scribed T5N R38E S4 BT.

S8 | S4
|----- CC 2
S9

Attached 54-3 & 54-4 signs to both BT's. Attached brass washers stamped LS 1294 to foot blaze of both BT's. Painted blazes and 6" band around both BT's red.

OR 1980
PLS 1294

Work Done By _____ Title _____ Date _____ State Registration No. or Agency _____

Certified Cor. Record Prepared Yes No Filed At: _____ Date _____ 11

REMARKS

Index File No. T. R. M Tract or Surv. No. Cor. 12
13

E-9 5N 38E

LAND CORNER RECORD

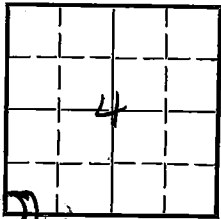
LL 5680-2

1. T 5N R 38E No. E-9 Cor. 1/4 Mer. Will State Oregon (Rectangular) N. F. Umatilla Dist. Walla Walla

2. Corner Status

3. Original Description _____ Vol. _____ Page _____ Where Recorded _____

4. Description of Corners:



5. Investigation Notes:

Corner lay on gentle N.W. wooded slope. approx. 1/4 M.S.W. of records cabin & 2m. N.W. of road N-58. Found 42" pine snag blazed on 4 sides W/blazed line to said tree from East. Didn't place B.T. signs for lack of cor. evidence.

7. Photo Identification

Photo No. _____
Ident. By: _____

8. Plane Coordinate Position Data

State _____ Zone _____
X _____
Y _____
Estab. By _____
Field Book No. _____
Where Filed _____

9. Evaluation

Authentic _____
Needs Verif. _____ Monument No
Re-estab. _____ Survey X
Land Status _____

6. Signed D.B. Baker Title Eng. Tech. Date 9-5-63 8

PERPETUATION RECORD

10. Monument:

11. Accessories

Field Book _____ Page _____

12. Set By _____ Title _____

License _____ Agency _____ Date _____

13. Recorded By _____ Volume _____ Page _____
(Agency)

(Date) (City) (County) (State)

14. Remarks:

E-9

4
9 CC TSN R3BE WM E-96

FD: ORIGINAL BASALT STONE SET IN 1899 BY CAMPBELL, WITH CHISELED MARKINGS "CC" ON TOP AND 5 NOTCHES ON THE EASTERLY EDGE, LOOSELY SET, AND GENERALLY AGREEING WITH RECORD SIZE, (12" X 10" X 8") WITH A $\frac{3}{4}$ " IRON PIPE FIRMLY SET ALONG SOUTH SIDE OF STONE.

WE FIND THAT THE POSITIONING OF THE ORIGINAL STONE DOES NOT AGREE WITH THE RECORD (CC ON EAST FACE AND 5 NOTCHES ON SOUTH FACE). WE THEREFORE CONCLUDE THAT THE STONE HAS BEEN DISTURBED.

WE ESTABLISH THE CORRECT CORNER POSITION AS FOLLOWS:

WE IDENTIFY THE REMAINS OF THE ORIGINAL BEARING TREES AND LOCATE THE CORNER IN ITS CORRECT POSITION FROM THEM:

AN ORIG. 15' SPRUCE, NOW \uparrow 30" ROTTING SNAG APPROX. SIX FEET TALL WITH EVIDENCE OF AN OLD SCAR BEARS N $71\frac{1}{4}^{\circ}$ E 7 $\frac{8}{10}$ FT. (REC. N $71\frac{1}{4}^{\circ}$ E 13 LKS.) AND AN ORIG. 22" FIR NOW A 30" WELL-DECAYED STUMP WITH SCIBING "S" VISIBLE ON PARTIALLY OVERGROWN BLAZE BEARS S $50\frac{1}{4}^{\circ}$ E 40 $\frac{3}{10}$ FT. (REC. S $50\frac{1}{4}^{\circ}$ E 61 LKS.)

(OVER)

THE FOUND ORIGINAL STONE AND $\frac{3}{4}$ " I. PIPE
BEAR S 76° W. $1\frac{5}{8}$ FT.

5-19-80

Ray L. Langley ORLS 1099
GREG. ORTONDECLINATION: $19\frac{1}{2}^{\circ}$ EAST

MO

ACC

NO

GAC

TINCH. FILE

USDA-FOREST SERVICE

Index
File No. E-96

CORNER RECORD (SEARCH)
(Ref. FSM 7151.4)

Tract or
Survey No. C

Cor.
No. E-96

T 5N R. 38E

R.D. _____

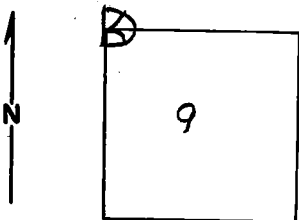
County _____

Merid. _____

N.F. _____

State _____

CORNER DIAGRAM



DESCRIBE CORNER MONUMENT FOUND

County Record in Line #2, Drawing # 1126,
Stone & BIT'S, Bradley 1911.

DESCRIBE BEARING TREES OR OTHER OFFICIAL ACCESSORIES FOUND

PHOTO IDENTIFICATION DATA

Photo No. _____

Filed At. _____

Object Ident. _____

Ident. By _____

Signature

PLANE COORDINATE POSITION DATA

State _____ Zone _____

X _____

Y _____

Estab. By _____

Agency

Signature

TGA

Title _____

Division _____

Headquarters _____

Date

2-6-79

7100-52-(3/68)

CORNER RECORD (PERPETUATION)

MONUMENT : DESCRIBE NEW MONUMENT SET, OR WORK DONE TO PRESERVE EXISTING MONUMENT

ACCESSORIES : DESCRIBE NEW BT'S WITNESS OBJECTS ETC. ESTABLISHED, OR WORK DONE TO PRESERVE EXISTING EVIDENCE

Work Done By _____ **Title** _____ **Date** _____ **State Registration No.**
or Agency _____

Certified Cor. Record Prepared ? Yes No **Filed At:** _____ **Date** _____

REMARKS

Index File No. T. R. M. **Tract or Surv. No.** **Cor.** **U.S. G.P.O. 1977-725-576/586**

9

10

11

12

13

USDA-FOREST SERVICE

B L M

Index File No. E-96

CORNER RECORD (SEARCH)
(Ref. FSM 7151.4)

Tract or Survey No. _____ Cor. E-96
No. _____

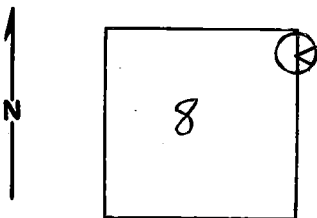
T 5N R. 38E

R.D. _____ County _____

Merid. Willamette

N.F. _____ State Oregon

CORNER DIAGRAM



DESCRIBE CORNER MONUMENT FOUND

scribed stone with C.C. on top & 4 notches on East face, steel pipe driven alongside,

DESCRIBE BEARING TREES OR OTHER OFFICIAL ACCESSORIES FOUND

one white fir B.T.

PHOTO IDENTIFICATION DATA

Photo No. _____
Filed At. _____
Object Ident. _____
Ident. By _____

Signature

PLANE COORDINATE POSITION DATA

State _____ Zone _____
X _____
Y _____
Estab. By _____

Agency

Signature

Title

Division

Headquarters

Date

7100-52-(3/68)

L. Mark Hollis

Ranja Carr

Bakerboro

5/15/73

CORNER RECORD (PERPETUATION)

MONUMENT : DESCRIBE NEW MONUMENT SET, OR WORK DONE TO PRESERVE EXISTING MONUMENT

ACCESSORIES : DESCRIBE NEW BT's WITNESS OBJECTS ETC. ESTABLISHED, OR WORK DONE TO PRESERVE EXISTING EVIDENCE

9

10

Work Done By _____ Title _____ Date _____ State Registration No. or Agency _____

Certified Cor. Record Prepared ? Yes No Filed At: _____ Date _____

11

REMARKS

12

Index File No. T. R. M. Tract or Surv. No. Cor. U.S. G.P.O. 1977-725-576/586

13