

USDA-FOREST SERVICE

Index File No. G-9

CORNER RECORD (SEARCH)
(Ref. FSM 7151.4)

Tract or Survey No. _____ Cor. No. _____

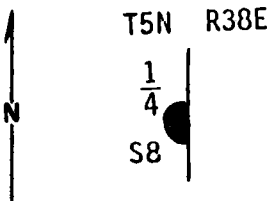
T 5N R. 38E

R.D. W2 County UMATILLA

Merid. WILL

N.F. UMATILLA State OREGON

CORNER DIAGRAM



Description of corner evidence found:

Found: Original SW bearing tree, and original 30" White Fir, now a 36" broken snag about 10' tall with visible scribing "B" on previously opened blaze. Open further and find scribing "S 1/4 BT". Unable to find post or stone replacing post. No trace of original NW BT.

2

PHOTO IDENTIFICATION DATA

Photo No. _____

Filed At. _____

Object Ident. _____

Ident. By _____

Signature

7

PLANE COORDINATE POSITION DATA

State _____ Zone _____

X _____

Y _____

Estab. By _____

Agency

8

DESCRIBE CORNER LOCATION RELATIVE TO NEAR-BY FEATURES, ALSO HOW TO REACH CORNER

3

Signature

Title

Division

Headquarters

Date

7100-52-(3. 62)

1 HOWARD L. PERRY

PLS 1294

9/80

4

5

CORNER RECORD (PERPETUATION)

Description of monument and accessories established to perpetuate the original location of this corner:

At record bearing and distance from original BT, set a 1"x30" Galvanized Pipe with a 3" brass cap stamped:

Set corner 24" in ground.

Attached 54-3 and 54-4 signs to both BTs. Attached brass washers stamped LS 1294 to foot blaze of both BTs. Painted blazes and 6" band around both BTs red.

Bearing Trees:

A Spruce 6" dia. bears N31°W 43.5 ft., scribed: ¼ S8 BT.

A Spruce 11" dia. bears S71°W 9.1 ft., scribed: ¼ S8 BT.

CROWN ZELLERBACH 2
T5N R38E
¼
S8
1980
OR PLS 1294

Work Done By _____ Title _____ Date _____ State Registration No. or Agency _____

Certified Cor. Record Prepared Yes No Filed At _____ Date _____

REMARKS

Index File No.	T.	R.	M.	Tract or Sect.	Cor.
G-9	5N	38E			

EAST 1/4 SEC 8 T5N R38E

ORIGINAL SURVEY 1872' BY WILLIAMS
UNABLE TO FIND ORIG. CORNER POST MONUMENT
OR STONE REPLACING POST SET BY BRADLEY IN
1911 (SEE UMATILLA COUNTY SURVEYOR'S RECORDS,
MAP # Q-812-B.)

FOUND ORIGINAL SW BEARING TREE, AN ORIG
30" WHITE FIR, NOW A 36" BROKEN SNAG APPROX.
10 FEET TALL WITH SCRIBING "B" VISIBLE ON
PREVIOUSLY OPENED BLAZE, WE OPEN FURTHER
AND FIND SCRIBING "5 1/4 BT."

NO TRACE OF ORIGINAL NW BEARING TREE.

CORNER LOCATION AGREES WELL WITH CREEK
TO THE NORTH.

21
5-28-80

Greg J. Orton ORLS 1099
GREG ORTON

COMPASS DECLINATION: 19 1/2° EAST

(OVER)

USDA
Index
File No
T
Merid
CORNER

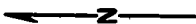


PHOTO
Photo #
Filed A-1
Object
Ident. #
PLANE C
State
X
Y
Estab. #

CORNER IS LOCATED IN ROLLING GROUND IN
OLD LOGGED AREA.

MONUMENT

ACCESS

Work Dc

Serials

Number

USDA-FOREST SERVICE

Index File No. G-9a

CORNER RECORD (SEARCH)

(Ref. FSM 7151.4)

Tract or Survey No. C

Cor. No. G-9a

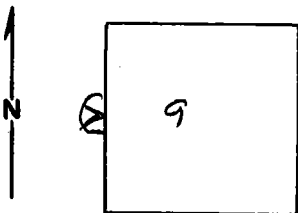
T 5N R. 38E

R.D. _____ County _____

Merid. _____

N.F. _____ State _____

CORNER DIAGRAM



DESCRIBE CORNER MONUMENT FOUND

County Record: Line #4, Drawing 1126.
Stone, Bradley 1911.
BRITISH

DESCRIBE BEARING TREES OR OTHER OFFICIAL ACCESSORIES FOUND

PHOTO IDENTIFICATION DATA

Photo No. _____
Filed At. _____
Object Ident. _____
Ident. By _____

Signature

PLANE COORDINATE POSITION DATA

State _____ Zone _____
X _____
Y _____
Estab. By _____

Agency

Signature

JG18

Title

Division

Headquarters

Date

2-6-79

7100-52-(3/68)

CORNER RECORD (PERPETUATION)

MONUMENT : DESCRIBE NEW MONUMENT SET, OR WORK DONE TO PRESERVE EXISTING MONUMENT

ACCESSORIES : DESCRIBE NEW BT's WITNESS OBJECTS ETC. ESTABLISHED, OR WORK DONE TO PRESERVE EXISTING EVIDENCE

Work Done By _____ **Title** _____ **Date** _____ **State Registration No. or Agency** _____

Certified Cor. Record Prepared ? Yes No **Filed At:** _____ **Date** _____

REMARKS

Index File No. _____ **T.** _____ **R.** _____ **M.** _____ **Tract or Surv. No.** _____ **Cor.** _____