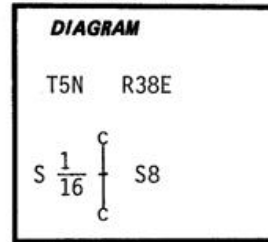


CERTIFIED RECORD OF LAND CORNER MONUMENTATION

Index File No. H-7

History of original corner establishment:

No corner was originally set.



Description of corner evidence found:

Description of monument and accessories I established to perpetuate the original location of this corner:

At surveyed point set 1"x30" Galvanized Pipe with 3" brass cap stamped:

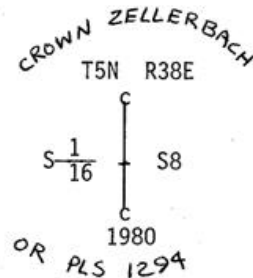
Set cap 24" in ground with mound of dirt to cap.

From which:

A Spruce 9" dia. bears S85°W 18.1 ft., scribed CS 1/16 S8 BT.


A Tamarack 7" dia. bears S48°E 48.6 ft., scribed CS 1/16 S8 BT.

Attached 54-3 and 54-4 signs to both BTs. Attached brass washers stamped LS 1294 to foot blaze of both BTs. Painted blazes and 6" band around both BTs red.



I hereby certify the above corner monument was established as herein described on November 5, 1980.

Witnesses: R. Orton  
G. Wagoner  
M. Wagoner



Office of.....County Surveyor..... County of.....Umatilla.....  
 State of.....Oregon....., I hereby certify that the within instrument was filed in this office  
 for record on the.....day of.....December....., 19.....80.....  
 .....David Krumbein..... by.....Betty Shatts.....  
 (COUNTY OFFICIAL) (DEPUTY)