

USDA-FOREST SERVICE

Index File No. J-9


CORNER RECORD (SEARCH)
(Ref. FSM 7151.4)

Tract or Survey No. _____ Cor. No. _____

T 5N R. 38E R.D. W² County UMATILLA

Merid. WILL N.F. UMATILLA State OREGON

CORNER DIAGRAM



Description of corner evidence found:

At corner location found unrecorded mound of stones from which a 30" Douglas Fir stump bears N36°W 54.8 ft. Portion of tree is lying near stump with good scribing "S8 B". A 16" D. Fir, alive and in good condition, with open face and no marks visible, bears S18°W. 55.4 ft. (marks were destroyed in 1899).

PHOTO IDENTIFICATION DATA

Photo No. _____
Filed At. _____
Object Ident. _____
Ident. By _____

DESCRIBE CORNER LOCATION RELATIVE TO NEAR-BY FEATURES, ALSO HOW TO REACH CORNER

PLANE COORDINATE POSITION DATA

State _____ Zone _____
X _____
Y _____
Estab. By _____
Agency

Signature

Title

Division

Headquarters

Date

7100-52-(3.68)

S1 HOWARD L. PERRY

PLS 1294

10/80

CORNER RECORD (PERPETUATION)

Description of monument and accessories | established to perpetuate the original location of this corner:

In center of mound of stones set 1"x30" galvanized pipe with 3" brass cap stamped:

Set pipe 25" in ground with mound of stone to cap

CROWN ZELLERBACH
T5N R38E

S8	S9
----	----

Bearing Trees:

New: A Douglas Fir 20" dia. bears N32°E 96.4 ft. scribed T5N R38E S9 BT.

A Douglas Fir 19" dia. bears N 70°W, 79.0 ft. scribed T5N R 38E S8 BT

S17
OR 1980
PLS 1294

A Douglas Fir 8" dia. bears S 71° W, 26.9 ft. scribed T5N R38E S17 BT.

Attached 54-3 and 54-4 signs to all BT's. Attached brass washer stamped LS 1294 to foot blaze of new BT's. Painted blazes and 6" band around new BT's Red.

REMARKS

Index File No.	T.	R.	M.	Tract or Subd. No.	Cor.
J-9	5N	38E			

J-9a

SE CORNER SEC 8, T5N R38E

FD: UNRECORDED MOUND OF STONE AT CORNER POINT, FROM WHICH THE REMAINS OF THE ORIGINAL BEARING TREES:

AN ORIG 12" FIR, NOW A 30" D. FIR STUMP PREVIOUSLY OPENED, NO MARKS VISIBLE, AND THE CORRESPONDING TREE PORTION LYING NEARBY, WITH FRAGMENTARY SCRIBE MARKS VISIBLE, WE OPEN FURTHER AND FIND GOOD SCRIBING "S B B", BEARS N 35° W 56° FT. TO CENTER OF STUMP AT GROUND LEVEL, (REC. N 37° W (83 LKS), RECORD THE DISTANCE AGREES WITH THE FACE OF THE STUMP.

AND AN ORIG 7" FIR, NOW A 16" D. FIR, ALIVE AND IN GOOD CONDITION, WITH OPEN FACE, NO MARKS VISIBLE, BEARS S 12° W 55 1/2 FT. (REC. ~~S 12° W~~ S 28° W 84 LKS). NOTE: MARKINGS ON THIS BT WERE DESTROYED IN 1899 BY CAMPBELL.

5-22-80

Darryl J. Langley OR151099
GREG ORTON

COMPASS DECL. 19 1/2° EMD

(OVER)

US
INC
FIR
T
MGT
GOLF



PH
PH
PH
Ob
Ide
PLA
St
X
Y
S
S

CORNER IS LOCATED ON WEST SIDE NEAR TOP
OF N-S RIDGE IN OPEN AREA

ORIGINAL SURVEY BY WILLIAMS IN 1872

RETRACEMENT BY CAMPBELL IN 1899

Duplicate

USDA-FOREST SERVICE

BLM

Index File No. J-9a

CORNER RECORD (SEARCH)
(Ref. FSM 7151.4)

Tract or Survey No. _____ Cor. No. J-9a

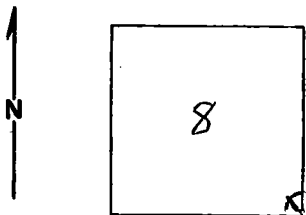
T 5N R. 38E

R.D. _____ County _____

Merid. Willamette

N.F. _____ State Oregon

CORNER DIAGRAM



DESCRIBE CORNER MONUMENT FOUND

Stake post, mound of stone

DESCRIBE BEARING TREES OR OTHER OFFICIAL ACCESSORIES FOUND

1 Fir BT bears S 28° W 84 1/2
BT is tagged

PHOTO IDENTIFICATION DATA

Photo No. _____

Filed At. _____

Object Ident. _____

Ident. By _____

Signature _____

PLANE COORDINATE POSITION DATA

State _____ Zone _____

X _____

Y _____

Estab. By _____

Agency _____

Signature
John Christy

Title
E. A.

Division

Headquarters
Baker, Ore

Date
June 73

7100-52-(3/68)

4
5

CORNER RECORD (PERPETUATION)

MONUMENT : DESCRIBE NEW MONUMENT SET, OR WORK DONE TO PRESERVE EXISTING MONUMENT

ACCESSORIES : DESCRIBE NEW BT'S WITNESS OBJECTS ETC. ESTABLISHED, OR WORK DONE TO PRESERVE EXISTING EVIDENCE

Work Done By _____ **Title** _____ **Date** _____ **State Registration No.**
or Agency _____

Certified Cor. Record Prepared ? Yes No **Filed At:** _____ **Date** _____

REMARKS

Index File No. **T.** **R.** **M.** **Tract or Surv. No.** **Cor.** **13**
U.S. G.P.O. 1977-725-576/586

P USDA-FOREST SERVICE

BLM

Index File No. J-9a

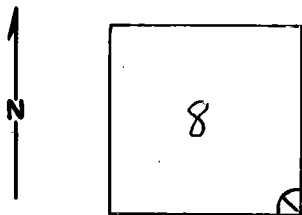
CORNER RECORD (SEARCH)
(Ref. FSM 7151.4)

Tract or Survey No. _____ Cor. No. J-9a

T 5N R. 38E R.D. _____ County _____

Merid. Williamette N.F. _____ State Oregon

CORNER DIAGRAM



DESCRIBE CORNER MONUMENT FOUND

mound of stone

DESCRIBE BEARING TREES OR OTHER OFFICIAL ACCESSORIES FOUND

2 Douglas fir B.T.s, 1 grass, one down, both with B.T. Tags attached.

PHOTO IDENTIFICATION DATA

Photo No. _____

Filed At. _____

Object Ident. _____

Ident. By _____

Signature _____

PLANE COORDINATE POSITION DATA

State _____ Zone _____

X _____

Y _____

Estab. By _____

Agency _____

DESCRIBE CORNER LOCATION RELATIVE TO NEAR-BY FEATURES, ALSO HOW TO REACH CORNER

Corner is on a grassy point of the ridge,

Signature

Title

Division

Headquarters

Date

7100-52-(3/68)

L. Allan H. Willis

Ranga Corv

Bulken, Or

5/15/73

CORNER RECORD (PERPETUATION)

MONUMENT: DESCRIBE NEW MONUMENT SET, OR WORK DONE TO PRESERVE EXISTING MONUMENT

ACCESSORIES : DESCRIBE NEW BT'S WITNESS OBJECTS ETC. ESTABLISHED, OR WORK DONE TO PRESERVE EXISTING EVIDENCE

Work Done By _____ **Title** _____ **Date** _____ **State Registration No.** _____
or Agency _____

Certified Cor. Record Prepared ? Yes No **Filed At:** _____ **Date** _____

REMARKS

Index File No. **T.** **R.** **M.** **Tract or Surv. No.** **Cor.** **U.S. G.P.O. 1977-725-576/586**

9
10
11
12
13