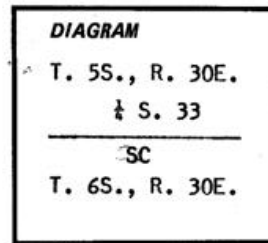


CERTIFIED RECORD OF LAND CORNER MONUMENTATION

History of original corner establishment: Corner established in 1881
by George S. Pershin, under contract No. 361
40.00 set pine on Level for 1/4 sec. cor.
A fir 12 in. diam. brs. N. 5 E. 24 lks dist.
A tamarack 8 in. diam. brs. S. 33 lks dist.



Description of corner evidence found:

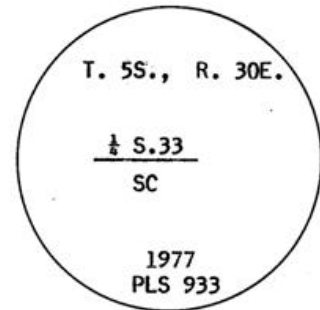
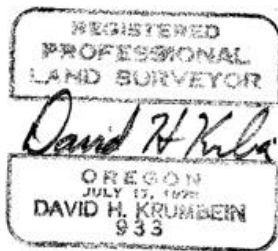
Found old BT on ground, Location could not be found. We did not use it.

Description of monument and accessories established to perpetuate the original location of this corner:

Set 2 1/2" x 30" iron pipe 27" in ground with a brass cap marked as shown:
From which I scribed New Bearing Trees.

A 9" fir bears N. 76°49'W 31.0 ft. mkd. 1/4 S.33 SC BT.
A 12" fir bears N. 63° 58' E 15.7 ft. mkd. 1/4 S.33 SC BT.

I nailed a brass cap mkd. PLS 933 on BT blaze to both trees. Set a steel fence post 4 ft. East of corner. Corner is 32 ft. North of E-W fence line. Used transit and steel tape, measuring to the center of BTs.



Office of.....County Surveyor..... County of.....Umatilla.....
State of.....Oregon....., I hereby certify that the within instrument was filed in this office
for record on the..... day of....., 19.....
..... by
(COUNTY OFFICIAL) (DEPUTY)

06-23-R