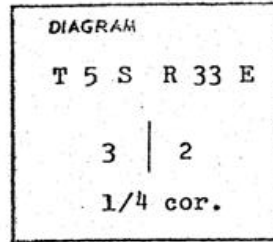


CERTIFIED RECORD OF LAND CORNER MONUMENTATION

History of original corner establishment:

Corner established in 1882 by George S. Pershin under General Land Office Contract No. 430. Surveyor General Records state:
Set basalt stone 14" X 10" X 8" for 1/4 sec. cor. from which:
A Tamarack 16 in. dia. brs. N 22° E, 59 lks. dist.
A Pine 5 in. dia. brs. N 17° W, 61 lks. dist.



Nor record of subsequent remonumentation was found in county records.

Description of corner evidence found:

Found stone 14" X 10" X 8" marked 1/4 in mound of stone.
Found NE BT; no evidence of NW BT.

(See map of Survey, dated December, 1975)

Description of monument and accessories established to perpetuate the original location of this corner

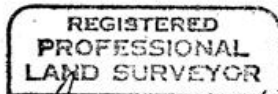
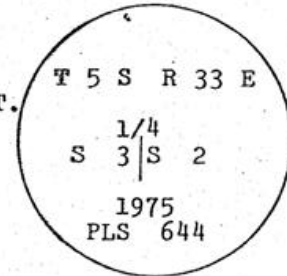
At corner position I set 2 1/2" X 30" iron pipe with brass cap marked as shown 24" in ground, from which:

Original BT:

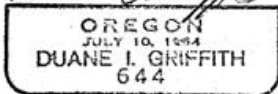
A 28" Tamarack, vigorous, bears N 27° E, 38.9 ft.
Scribes visible.

New BT:

A 30" Tamarack bears N 53° W, 73.0 ft. marked 1/4 S3 BT.
Buried stone South and along side pipe.
Raised mound of stone.
Set steel fence post 5± ft. South.



[Signature]



Brass Washer nailed to BT blazes.
Used steel tape and magnetic compass with 19° 30' East declination.
Measured to center of all BTs.

Office of..... County of.....
State of....., I hereby certify that the within instrument was filed in this office for record on the day of

(COUNTY OFFICIAL)

(DEPUTY)

C-17

Q-906

30