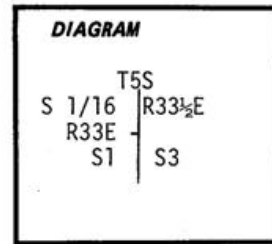


CERTIFIED RECORD OF LAND CORNER MONUMENTATION

Index File No. D-25

History of original corner establishment:
No corner was originally set.



Description of corner evidence found:

Description of monument and accessories established to perpetuate the original location of this corner:

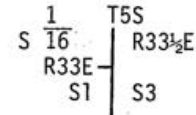
At surveyed point set 2½"x30" galvanized pipe with brass cap stamped:

Set pipe 22" in ground with mound of stone to cap.

Bearing Trees:


- A Lodgepole Pine, 7' dia., bears N15°W, 33.5 ft., scribed S 1/16 S1 BT.
- A Lodgepole Pine, 9" dia., bears S61°W, 71.1 ft., scribed S 1/16 S1 BT.

Attached 54-3 and 54-4 signs to both BTs. Attached brass washer stamped LS 1294 to foot blaze of both BTs. Painted blazes and 6" band around both BTs red. Attached 54-4 and 54-2 signs to metal post 5 ft. North of corner. Attached 54-2 and 54-9 signs to metal post 5 ft. West of corner.



I hereby certify the above corner monument was established as herein described on June 18, 1980.

Witnesses: R. Orton
G. Orton
D. Allen



Office of.....County Surveyor..... County of.....Umatilla.....
 State of.....Oregon....., I hereby certify that the within instrument was filed in this office
 for record on the.....day of.....December....., 1980.
David A. Krumbein..... byBetty Shatto.....
 (COUNTY OFFICIAL) (DEPUTY)

R-187-6