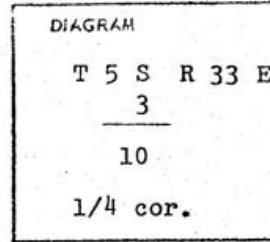


CERTIFIED RECORD OF LAND CORNER MONUMENTATION

E-15

History of original corner establishment:

Corner established in 1882 by George S. Pershin under General Land Office Contract No. 430. Surveyor General Records state:
Set post for 1/4 sec. cor., from which:
A Tamarack 24 ins. dia. brs. N 15° E, 8 lks. dist.
A Fir 8 ins. dia. brs. S 5° E, 45 lks. dist.



Nor record of subsequent remonumentation was found in county records.

Description of corner evidence found:

Found both bearing trees. There is an error in the record as to the bearing and distance to one of these trees. The NE tree has been cut and I find only the very lower portion of the BT blaze. The record bearing and distance to the SE BT is such that if this were used, the corner would fall in the North edge of the NE BT. Therefore, I set the corner in the following manner.

(See map of Survey, dated December, 1975)

Description of monument and accessories I established to perpetuate the original location of this corner

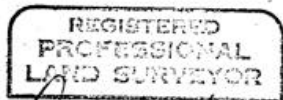
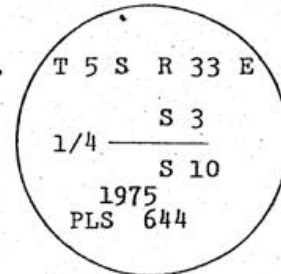
At record bearing and distance from the NE BT I set 2 1/2" X 30" iron pipe with brass cap marked as shown 28" in ground, from which:

Original BTs:

A 32" Tamarack stump bears N 15° E, 5.3 ft. no scribes visible.
A 14" Fir bears S12°E, 22.8 ft. opened and found scribes.

New BTs:

A 8" Fir bears S 34° E, 36.2 ft. marked 1/4 S10 BT.
A 8" Fir bears N 65° W, 18.7 ft. marked 1/4 S3 BT.
Set steel fence post 5+ ft. East.



Brass Washer nailed to BT blazes. Used steel tape and magnetic compass with 19° 30' East declination. Measured to center of all BTs.

Office of..... County of.....
State of....., I hereby certify that the within instrument was filed in this office for record on the day of.....
..... by
(COUNTY OFFICIAL) (DEPUTY)

E-15

