

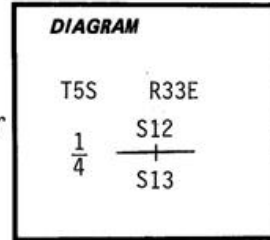
CERTIFIED RECORD OF LAND CORNER MONUMENTATION

Index File No. J-23

History of original corner establishment:

Corner established under G.L.O. contract No. 430, in 1882 by George S. Pershin. Surveyor General's records state:

Set basalt stone 18x10x5 ins. 12 ins. in ground on E. slope for 1/4 Sec. Cor. marked 1/4 on N face. A Fir 14 in. dia. brs. North, 16 lks. dist. marked 1/4 S B.T. A Tamarack 14 ins. dia. brs. S 54°W, 76 lks. dist. marked 1/4 S. B.T.



Description of corner evidence found:

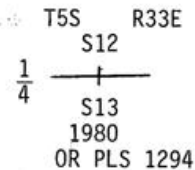
Found 16"x10"x5" stone 6" in ground with faint "1/4" on North face under debris from dead trees.

Found down dead 14" Tamarack with visible scribing "1/4 S BT". This BT has been down for a considerable time and its previous location is difficult to determine. Found large depression and traces of fir roots at location of possible North B.T.

Description of monument and accessories established to perpetuate the original location of this corner:

In place of stone set 2 1/2"x30" galvanized pipe with brass cap stamped

Set pipe 23" in ground with mound of stone to cap and original stone buried alongside.



New Bearing Trees:


A P. Pine 12" dia. bears S56°W, 38.0 ft., scribed 1/4 S13 B.T.

A Juniper 11" dia. bears N 66°E, 34.4 ft., scribed 1/4 S 12 B.T.

Attached 54-3 & 54-4 signs to all B.T.s Attached brass washer stamped LS 1294 to foot blaze of new BT's. Painted blazes and 6" band around all BT's red. Attached 54-4 sign to metal post 5 ft. south of corner.

I hereby certify the above corner monument was reestablished as herein described on July 2, 1980

Witnesses: R. Orton  
D. Allen  
L. Huntsman



Office of.....County Surveyor..... County of.....Umatilla.....  
Oregon  
State of....., I hereby certify that the within instrument was filed in this office  
for record on the..... day of..... December....., 19.80  
.....*David Rosenbaum*..... by.....*Betty Stahl*.....  
(COUNTY OFFICIAL) (DEPUTY)

J-23