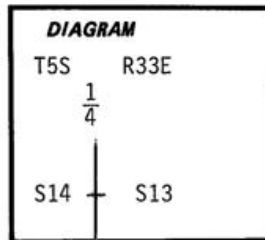


CERTIFIED RECORD OF LAND CORNER MONUMENTATION

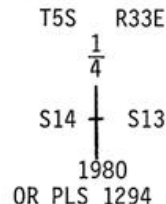
Index File No. L-21

History of original corner establishment: Corner established under G.L.O. Contract No. 430, in 1882 by George S. Pershin. Surveyor General's records state. Set post 4 ft. long 4 in. diam. 1 ft. in ground marked 1/4S on west face on north slope for 1/4 Sec. Cor.
 A Fir 7 ins. brs. N70°E, 36 lks. dist. marked 1/4 S. BT.
 A Fir 17 ins. dia. brs. S68°W, 12 lks. dist. marked 1/4 S. BT.



Description of corner evidence found: No evidence of original corner post could be found. Found Fir 14" dia. with healed over blaze on S.W. side of tree. Opened blaze and found visible scribing "1/4 S".
 Found old stump hole and rotted pieces of southwest BT.

Description of monument and accessories established to perpetuate the original location of this corner: At record bearing and distance from found N.E. BT. Set 2½"x30" galvanized pipe with brass cap stamped: Set pipe 24" in ground with mound of stone to cap.




From which:

Old BT: A Fir 14" dia. bears N70°E, 23.8 ft. with visible scribing "1/4 S".
 New BT: A Tamarack 10" dia. bears N51°W, 21.1 ft., scribed 1/4 S14 BT. Attached 54-3 and 54-4 signs to both BTs. Attached brass washer stamped LS 1294 to foot blaze of new BT. Painted blazes and 6" band around both BTs. Attached 54-4 sign to metal post 5 ft. north of corner.

I hereby certify the above corner monument was reestablished as herein described on June 23, 1980.

Witnesses: R. Orton
 G. Orton
 D. Allen



Office of..... County Surveyor..... County of..... Umatilla
 Oregon
 State of....., I hereby certify that the within instrument was filed in this office
 for record on the..... day of..... December....., 19.80
 David Greenbein by Betty Shatto
 (COUNTY OFFICIAL) (DEPUTY)

R-187-E