

N-11

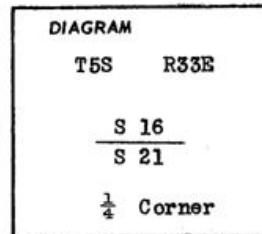
CERTIFIED RECORD OF LAND CORNER MONUMENTATION

History of original corner establishment:

Corner established in 1882 by George Pershin under General Land Office Contract No. 430. Surveyor General Records states:

Set basalt stone 18" x 12" x 4" for  $\frac{1}{4}$  corner from which:

- A Pine 28 in. dia. bears N 22 W, 100 lks. dist.
- A Pine 20 in. dia. bears S 28 E, 15 lks. dist.



Description of corner evidence found:

Found stone call size marked  $\frac{1}{4}$  60 ± ft. NW. of corner.

Found 28" P. Pine stump, scribes visable.

Found 36" P.Pine, scribes visable ( fence corners here. )

Description of monument and accessories established to perpetuate the original location of this corner

At record distances from the SE and the NW BT I set 2 $\frac{1}{2}$ " x 30" iron pipe with brass cap marked as shown 12" in ground from which:

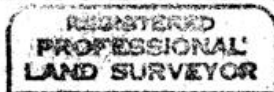
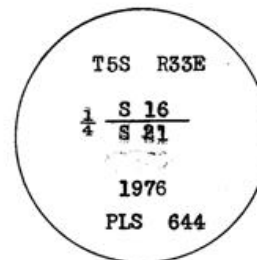
Original BTs:

- A 36" P. Pine bears S 45 E, 10.0 ft. scribes visable.
- A 28" P.Pine stump bears N 22 W, 66.0 ft. scribes visable.

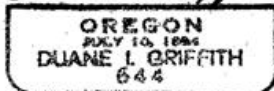
New BT:

A 28" P.Pine bears N 13 W, 67.9 ft. marked T5S R33E  $\frac{1}{4}$ S16 BT.

- Set steel fence posts 5 ± East and South.
- Buried stone North and alongside pipe.
- Raised mound of stone 3' base to top of cap.



*Handwritten signature*



Brass washer nailed to BT blazes. Used steel tape and magnetic compass with 19° 30' East declination. Measured to center of BTs.

Office of ..... County of .....

State of ....., I hereby certify that the within instrument was filed in this office for record on the ..... day of .....

..... by ..... (DEPUTY)

(COUNTY OFFICIAL)

*Noted in 90*