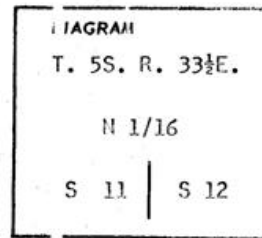


History of original corner establishment:

Unsurveyed - subdivided section.

No record of subsequent remonumentation found in County Records.



Description of corner evidence found:

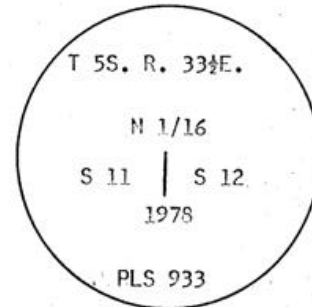

None.

Description of monument and accessories established to perpetuate the original location of this corner

Set 2 1/2" x 30" iron pipe 4" in ground with brass cap marked as shown: raised stone mound around pipe to within 2" of top of pipe from which I scribed bearing trees.

- A pine 12" diameter bears South 30°51' West 43.20 feet marked N 1/16 S 11 BT
- A pine 22" diameter bears South 46°04' East 63.60 feet marked N 1/16 S 12 BT

I nailed a brass washer marked PLS 933 to BT blaze of both trees. Set a steel fence post 5 feet West of corner. Used T-2 and steel tape, measuring a horizontal distance to the center of Bearing Tree.



Office of _____ County Surveyor _____ County of Umatilla
 State of Oregon, I hereby certify that the within instrument was filed in this office
 for record on the _____ day of _____
 _____ by _____
 (COUNTY OFFICIAL) (DEPUTY)

F-21