
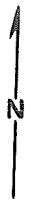


Index
File No. G-9
T 5S R. 34E
Merid. WILLAMETTE

CORNER RECORD (SEARCH)
(Ref. FSM 7151.4)

R.D. LA GRANDE County UNION Tract or Survey No. _____ Cor. No. 1/4
N.F. W-W State OREGON 1/4 CORN. OF SECT. 8
9

CORNER DIAGRAM



1 DESCRIBE CORNER MONUMENT FOUND 2 1/2" Galv. Pipe w/ 3" BRASS CAP

2 DESCRIBE BEARING TREES OR OTHER OFFICIAL ACCESSORIES FOUND
SW BT GOOD REPAINTED BLAZE & BAND

SE BT IS DOWN & ROTTEN (LPP) REPAINTED BLAZE & BAND
SHOULD ESTABLISH NEW ONE TO MEET STATE LAW STANDARDS

3 DESCRIBE CORNER LOCATION RELATIVE TO NEAR-BY FEATURES, ALSO HOW TO REACH CORNER

6 PHOTO IDENTIFICATION DATA
Photo No. _____
Filed At. _____
Object Ident. _____
Ident. By _____
Signature _____ 7

8 PLANE COORDINATE POSITION DATA
State _____ Zone _____
X _____
Y _____
Estab. By _____
Agency _____

Signature EARL E. STRANG Title CET Division LLL Headquarters GREZ Date 7/26/93
7100-52-(3/68) 5

CORNER RECORD (PERPETUATION)

MONUMENT : DESCRIBE NEW MONUMENT SET, OR WORK DONE TO PRESERVE EXISTING MONUMENT

9

ACCESSORIES : DESCRIBE NEW BT'S WITNESS OBJECTS ETC. ESTABLISHED, OR WORK DONE TO PRESERVE EXISTING EVIDENCE

10

Work Done By _____ Title _____ Date _____ State Registration No. or Agency _____

Certified Cor. Record Prepared ? Yes No Filed At: _____ Date _____

11

REMARKS

Index File No. 6-9 T. 55 R. 34E M. WM

Tract or Surv. No.

1/A Cor. OF
SECT. 8 & 9

12

13

USDA-FOREST SERVICE

Index
File No. G-~~10~~9

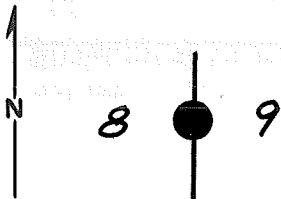
CORNER RECORD (SEARCH)
(Ref. FSM 7151.4)

Tract or
Survey No. _____ Cor. $\frac{1}{4}$
No. $\frac{1}{4}$

T 5 S R. 34 E
Merid. Willamette

R.D. LaGrande County Union
N.F. WW-16 State Oregon

CORNER DIAGRAM



DESCRIBE CORNER MONUMENT FOUND

None

DESCRIBE BEARING TREES OR OTHER OFFICIAL ACCESSORIES FOUND

Found remains and traces of the scribing $\frac{1}{4}$ S BT on both bearing trees lying on the ground.

PHOTO IDENTIFICATION DATA

Photo No. _____
Filed At. _____
Object Ident. _____
Ident. By _____
Signature

DESCRIBE CORNER LOCATION RELATIVE TO NEAR-BY FEATURES, ALSO HOW TO REACH CORNER

Approx. 500 ft. S and 200 ft. E of road S536.

PLANE COORDINATE POSITION DATA

State _____ Zone _____
X _____
Y _____
Estab. By _____
Agency

Signature
Hambleton

Title

Division
ORLS

Headquarters
645

Date
8-78

7100-52-(3/68)

CORNER RECORD (PERPETUATION)

MONUMENT: DESCRIBE NEW MONUMENT SET, OR WORK DONE TO PRESERVE EXISTING MONUMENT

Set a $2\frac{1}{2}$ " x 30" iron pipe with brass cap mkd.:
Buried in a large mound of stone.

T 5 S
S 8 S 9
R 34 E
1978
ORLS 645

9

ACCESSORIES: DESCRIBE NEW BT'S WITNESS OBJECTS ETC. ESTABLISHED, OR WORK DONE TO PRESERVE EXISTING EVIDENCE

12" doug fir bears N 86 W, 34.94 feet scribed $\frac{1}{4}$ S S 8 BT w/signs 54-3&4.
12" doug fir bears N 58 E, 9.68 feet scribed $\frac{1}{4}$ S S 9 BT w/signs 54-3&4.
Painted blaze and band on BT's red & yellow.
Set steel fence post by mound of stone w/signs 54-2,4&5.

10

Work Done By J. Hambleton Title Surveyor Date 8-78 State Registration No. ORLS 645
or Agency
Certified Cor. Record Prepared? Yes No Filed At: Union CS Date _____

11

REMARKS

Witnesses: L. Green
L. Shirley

12

Index File No.

T.

R.

M.

Tract or Surv. No.

Cor.

13

Index
File No. G-9

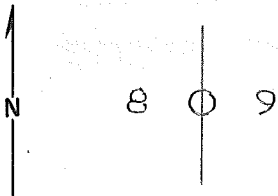
CORNER RECORD (SEARCH)

Tract or
Survey No. _____ Cor. E 1/4
No. SEC. 8

T 55 R. 34E R.D. LA GRANDE County UNION

Merid. WILLAMETTE N.F. WALLOWA-WHITMAN State OREGON

CORNER DIAGRAM



DESCRIBE CORNER MONUMENT FOUND

DESCRIBE BEARING TREES OR OTHER OFFICIAL ACCESSORIES FOUND

2 DOWN AND DEAD CHUNK LYING ON GROUND
WITH SCRIBING,
BOTH APPEAR TO HAVE BEEN MOVED.

PHOTO IDENTIFICATION DATA

Photo No. _____
Filed At. _____
Object Ident. _____
Ident. By _____
Signature

PLANE COORDINATE POSITION DATA

State _____ Zone _____
X _____
Y _____
Estab. By _____
Agency

DESCRIBE CORNER LOCATION RELATIVE TO NEAR-BY FEATURES, ALSO HOW TO REACH CORNER

PAINTED SCRIBED CHUNKS. TO LOCATE AREA
TURN OFF STARKEY HIGHWAY 244 AT 4 CORNERS
SOUTH FOR APPROX. 2 1/2 MILES TO FIRE ROAD #18
THEN APPROX. 1 MILE SOUTH TO S. FLY ROAD THEN
WEST 1/4 MILE AND THEN 100 YDS TO SOUTH OF
ROAD TO FENCE CORNER.

Signature

Title

Division

Headquarters

Date

7100-52

T. WILLIAMS

CIVIL ENG. TECH ENGR.

LA GR. DIST.

11/14/67

REV. '65 5

CORNER RECORD (PERPETUATION)

MONUMENT: DESCRIBE NEW MONUMENT SET, OR WORK DONE TO PRESERVE EXISTING MONUMENT

ACCESSORIES DESCRIBE NEW BT's WITNESS OBJECTS ETC. ESTABLISHED, OR WORK DONE TO PRESERVE EXISTING EVIDENCE

Work Done By _____ Title _____ Date _____ State Registration No. or Agency _____

Certified Cor. Record Prepared? Yes No Filed At: _____ Date _____

REMARKS

Index File No. T. R. M. Tract or Surv. No. Cor. _____

Index
File No. G-9

CORNER RECORD (SEARCH)


(Ref. FSM 7151.4)

Tract or Survey No. Cor. E. 1/4 COR.
No. SEC. 8

T 5S R. 34 E
Merid. WILLAMETTE

R.D. LA GRANDE County UNION
N.F. WALLOWA WHITMAN State OREGON

CORNER DIAGRAM



DESCRIBE CORNER MONUMENT FOUND 1

DESCRIBE BEARING TREES OR OTHER OFFICIAL ACCESSORIES FOUND 2

Found 12" lodgepole pine with 1/4S scribed on it.
Found 10" lodgepole pine with other scribing.
Both witness trees are dead and have been placed on fence corner.
Two F.S. tags present (9-22-58 by Doc Cambers) on B-C tag present on 6" douglas fir.

PHOTO IDENTIFICATION DATA 6

Photo No. DYX 2-12
Filed At.
Object Ident.
Ident. By
Signature 7

DESCRIBE CORNER LOCATION RELATIVE TO NEAR-BY FEATURES, ALSO HOW TO REACH CORNER 3

PLANE COORDINATE POSITION DATA

State Zone
X
Y
Estab. By
Agency 8

Signature
JIM DAVIDSON

Title Division Headquarters

Date
6/9/65

7100-52-(3/68) 4

CORNER RECORD (PERPETUATION)

MONUMENT : DESCRIBE NEW MONUMENT SET, OR WORK DONE TO PRESERVE EXISTING MONUMENT

9

ACCESSORIES : DESCRIBE NEW BT'S WITNESS OBJECTS ETC. ESTABLISHED, OR WORK DONE TO PRESERVE EXISTING EVIDENCE

10

Work Done By _____ Title _____ Date _____ State Registration No.
or Agency _____

Certified Cor. Record Prepared ? Yes No Filed At: _____ Date _____

11

REMARKS

12

Index File No. T. R. M. Tract or Surv. No. Cor. **13**