

Index File No. J-13
 T 55 R. 34E
 Merid. WILLAMETTE

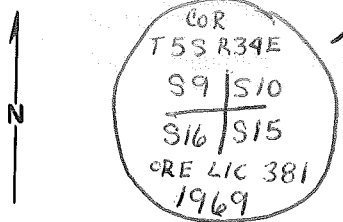
CORNER RECORD (SEARCH)
 (Ref. FSM 7151.4)

R.D. LA GRANDE County Union
 N.F. W-W State OREGON

Tract or Survey No. _____

Sect. _____
 Cor. No. 9, 10, 15 & 16

CORNER DIAGRAM



DESCRIBE CORNER MONUMENT FOUND 2 1/2" GALV. PIPE W/ 3" BRASS CAP.

DESCRIBE BEARING TREES OR OTHER OFFICIAL ACCESSORIES FOUND 2
REPAINTED BLAZES & BANDS ON BTS
ATTACHED MONUMENT SIGN TO ALL BTS
THE N13°W BT IS DEAD (ORIGINAL TREE) SHOULD HAVE A NEW ONE SET IN THE SW QUAD. GOOD TREES AVAILABLE

PHOTO IDENTIFICATION DATA
 Photo No. _____
 Filed At. _____
 Object Ident. _____
 Ident. By _____
 Signature _____ 7

DESCRIBE CORNER LOCATION RELATIVE TO NEAR-BY FEATURES, ALSO HOW TO REACH CORNER 3
CORNER IS 100' SOUTH OF ROAD 5160580 AND IS PLAINLY VISIBLE FROM ROAD.

PLANE COORDINATE POSITION DATA
 State _____ Zone _____
 X _____
 Y _____
 Estab. By _____
 Agency _____ 8

Signature EARL E. STRANG Title CET Division LLL Headquarters GREZ Date 6/16/93 7100-52-(3/68) 4
 5

CORNER RECORD (PERPETUATION)

MONUMENT: DESCRIBE NEW MONUMENT SET, OR WORK DONE TO PRESERVE EXISTING MONUMENT

ADD MORE ROCK ~~SET~~ AROUND MONUMENT

ACCESSORIES : DESCRIBE NEW BT'S WITNESS OBJECTS ETC. ESTABLISHED, OR WORK DONE TO PRESERVE EXISTING EVIDENCE

Work Done By _____ Title _____ Date _____ State Registration No. or Agency _____

Certified Cor. Record Prepared ? Yes No Filed At: _____ Date _____

REMARKS

Index File No. J-13 T. 55 R. 34E M. WM

Tract or Surv. No.

Sect. Cor. of 9,
10, 15 & 16

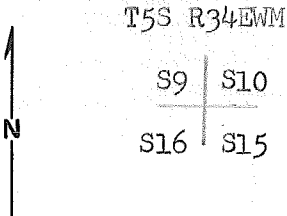
Index File No. J-13

CORNER RECORD (SEARCH)

Tract or Survey No. _____ Cor. S.E. Cor. No. 42 SEC. 9

T 5S R. 34EWM R.D. La Grande County Union
Merid. Will. N.F. Wallowa-Whitman State Oregon

CORNER DIAGRAM



DESCRIBE CORNER MONUMENT FOUND

none

DESCRIBE BEARING TREES OR OTHER OFFICIAL ACCESSORIES FOUND

A pine 26" in diam bears N39°E 59 lks dist with scribe
A pine snag 24" in diam bears S10°W 127 lks dist with scribe
A pine Snag 12" in diam bears N13°W 90 lks dist with scribe.

PHOTO IDENTIFICATION DATA

Photo No. _____
Filed At. _____
Object Ident. _____
Ident. By _____
Signature

DESCRIBE CORNER LOCATION RELATIVE TO NEAR-BY FEATURES, ALSO HOW TO REACH CORNER

Walk west from road 437 $\frac{1}{2}$ mile.

PLANE COORDINATE POSITION DATA

State _____ Zone _____
X _____
Y _____
Estab. By _____
Agency

Signature [Signature] Title CO Surveyor Division _____ Headquarters _____ Date 9/16/69 7100-52 REV. 65 5

CORNER RECORD (PERPETUATION)

MONUMENT: DESCRIBE NEW MONUMENT SET, OR WORK DONE TO PRESERVE EXISTING MONUMENT

Set a 2" galvanized pipe 30" long with bronze cap on top and a 8" plate welded to bottom. The pipe set to a depth of 6" and raised a stone monument.

ACCESSORIES . DESCRIBE NEW BT'S WITNESS OBJECTS ETC. ESTABLISHED, OR WORK DONE TO PRESERVE EXISTING EVIDENCE

A pine 14" in diam bears S45°E 114.8 ft. dist marked T4S R34E S15BT.
 A pine 9" in diam bears S53°W 134.2 ft. dist marked T5S R34E S16BT;
 A pine 14" in diam bears N8°W 64.2 Ft. dist marked T5S R34E S9BT;
 (distance measured to center of respective trees and marked with scribe)
 I set a steel fence post with USFS sign 5444 attached. USFS bearing tree signs were placed on bearing trees shoulder high facing the corner.

Work Done By J. G. Voelz Title Co. Surveyor Date _____ State Registration No. ORE LIC 381
 or Agency _____
 Certified Cor. Record Prepared ? Yes X No _____ Filed At: La Grande Date 9/69

REMARKS

9
10
11
12
13

Index File No. J-13

CORNER RECORD (SEARCH)

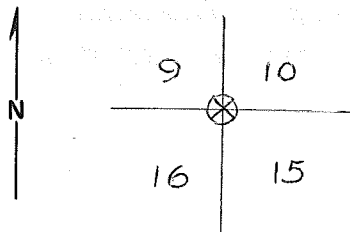
Tract or Survey No. _____ Cor. S.E.
No. SEC. COR

T 5S R. 34E R.D. LA GRANDE County UNION

Merid. WILLAMETTE N.F. WALLOWA WHITMAN State OREGON

CORNER DIAGRAM

DESCRIBE CORNER MONUMENT FOUND



NOT FOUND

DESCRIBE BEARING TREES OR OTHER OFFICIAL ACCESSORIES FOUND

SEC. 10 B.T. ALIVE 26" PINE SHOWING SCRIBE
SEC. 16 B.T. A 15" PINE SNAG - SHOWING SCRIBE
SEC. 9 B.T. A 9" PINE SNAG - SHOWING SCRIBE

PHOTO IDENTIFICATION DATA

Photo No. ENW 3-116

Filed At. _____

Object Ident. _____

Ident. By _____

Signature

DESCRIBE CORNER LOCATION RELATIVE TO NEAR-BY FEATURES, ALSO HOW TO REACH CORNER

A MOUND OF STONE, PAINTED RED, INDICATES
APPROX. CORNER LOCATION.
SEC. 15 B.T. NOT FOUND

PLANE COORDINATE POSITION DATA

State _____ Zone _____

X _____

Y _____

Estab. By _____

Agency

Signature

Title

Division

Headquarters

Date

D.L. BAKER

SURVEYING TECH. ENG. LA GRANDE

11/15/67

7100-52

REV. 65 5

CORNER RECORD (PERPETUATION)

MONUMENT: DESCRIBE NEW MONUMENT SET, OR WORK DONE TO PRESERVE EXISTING MONUMENT

ACCESSORIES DESCRIBE NEW BT'S WITNESS OBJECTS ETC. ESTABLISHED, OR WORK DONE TO PRESERVE EXISTING EVIDENCE

Work Done By _____ Title _____ Date _____ State Registration No. or Agency _____
Certified Cor. Record Prepared ? Yes No Filed At: _____ Date _____

REMARKS

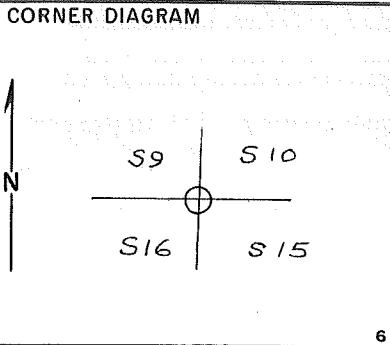
Index
File No. J-13

CORNER RECORD (SEARCH)

Tract or
Survey No. _____ Cor. S.E. COR
No. SEC. 9

T 55 R. 34E R.D. LA-GRANDE County UNION

Merid. WILLAMETTE N.F. WALLOWA-WHITMAN State OREGON



DESCRIBE CORNER MONUMENT FOUND

DESCRIBE BEARING TREES OR OTHER OFFICIAL ACCESSORIES FOUND

S. 9 - 10" DIAM. R.P. (DEAD) W/SCRIBING
S. 10 - 23" " R.P. W/SCRIBING
S. 16 - 20" DIAM R.P. SNAG W/BLAZE

2

PHOTO IDENTIFICATION DATA

Photo No. _____
Filed At. _____
Object Ident. _____
Ident. By _____
Signature

7

DESCRIBE CORNER LOCATION RELATIVE TO NEAR-BY FEATURES, ALSO HOW TO REACH CORNER

I PAINTED B.T.S. W/RED PAINT
BEST ACCESS IS BY RD. 5442 TO JUNCTION OF RD.
5552 AND SOUTH ON COUNTY LINE TO CORNER
COULD DRIVE TO CORNER ON OLD ROAD, BUT ROAD
HAS NO NAME, NO NUMBER - AVAGRANT!

3

PLANE COORDINATE POSITION DATA

State _____ Zone _____
X _____
Y _____
Estab. By _____
Agency

8

Signature	Title	Division	Headquarters	Date	
<i>WAYNE HYDE</i>	<i>ENGR TECH</i>			<i>7-8-67</i>	7100-52 REV. '65 5

4

CORNER RECORD (PERPETUATION)

MONUMENT: DESCRIBE NEW MONUMENT SET, OR WORK DONE TO PRESERVE EXISTING MONUMENT

9

ACCESSORIES DESCRIBE NEW BT'S WITNESS OBJECTS ETC. ESTABLISHED, OR WORK DONE TO PRESERVE EXISTING EVIDENCE

10

Work Done By _____ Title _____ Date _____ State Registration No. or Agency _____

Certified Cor. Record Prepared ? Yes No Filed At: _____ Date _____

11

REMARKS

12

Index File No. T. R. M. Tract or Surv. No. Cor. 13