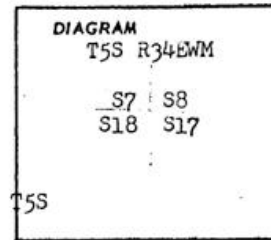


J-5

History of original corner establishment:


Original survey by General Land Office contract survey

The original notes read. Set a post from which:
A pine 9" in diam bears N42°E 47 lks dist marked T5S R34E S8BT;
A tamarack 10" in diam bears N32°W 20lks dist marked T5S R34E S7BT; A pine 10 ins in diam bears S58°W 13 lks dist marked T5S R34E S18BT; A pine 8" in diam bears S22°E 30 lks dist marked T5S R34E S17 BT;



Description of corner evidence found:

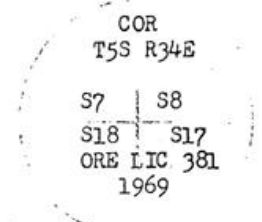
Found A pine log down with scribe; bears N42°E
Found A tamarack 18" in diam bears N32°W



Description of monument and accessories established to perpetuate the original location of this corner

AT the position of the corner I set a 2" galvanized pipe 30" long with bronze cap on top and 8" plate welded to bottom. Pipe set to a depth of 20" and backfilled with stone and soil;

I stamped the disk



From the monument the original bearing tree is;
A tamarack 18" in diam bears N32°W 20 lks dist.
I set the following new bearing trees;
A tamarack 9" in diam bears N35°E 34.4 ft. marked T5S R34E S8BT;
A tamarack 20" in diam bears S10E 24.2 ft. marked T5S R34E S17BT
A black pine 11" in diam bears S81°W 39.5 ft. dist marked T5S R34E S18BT;
(distances measured to center of respective trees and marked with scribe)
I set a steel fence post with USFS sign 54-4 attached. I placed National Forest boundary signs on the post indicating National Forest land to South and EAST. Bearing tree signs were placed on the bearing trees shoulder high facing the corner.

Office of County surveyor County of Union
 State of Oregon, I hereby certify that the within instrument was filed in this office
 for record on the 10 day of Sept, 1969, at 10 o'clock A.m., (signed)
James G. Voelz
 Co. Surveyor by James G. Voelz
 (COUNTY OFFICIAL) (DEPUTY)

J-5