

Index
File No. V-5

T 5 S 34 E

Merid. Willamette

CORNER RECORD (SEARCH)

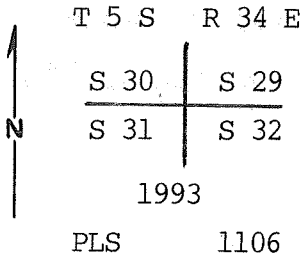
(Ref. FSM 7151.4)

R.D. La Grande County Union

N.F. Wallow-Whitman State Oregon

Tract or
Survey No. _____ Cor.
No. _____

CORNER DIAGRAM



DESCRIBE CORNER MONUMENT FOUND

Found rotten remains of original wood post below ground surface from which...

DESCRIBE BEARING TREES OR OTHER OFFICIAL ACCESSORIES FOUND

Remains of Section 31 BT, a uprooted 14" diam.fir with visible scribe marks on upper portion of double blaze brs S20°W, 34.3' (52 lks).

Remains of Section 32 BT, a uprooted and decaying fir 5" diam. with healed blaze brs S58°E, 22.4' (34 lks).

PHOTO IDENTIFICATION DATA

Photo No. _____
Filed At. _____
Object Ident. _____
Ident. By _____
Signature

DESCRIBE CORNER LOCATION RELATIVE TO NEAR-BY FEATURES, ALSO HOW TO REACH CORNER

Corner is 300' North of K tag on Road No.5226.

PLANE COORDINATE POSITION DATA

State _____ Zone _____
X _____
Y _____
Estab. By _____
Agency

Signature
Wally R. Wells

Title Land Surveyor Division _____

Headquarters Pendleton, OR.

Date 10-27-93

FS-7100-52 (3/68)

CORNER RECORD (PERPETUATION)

MONUMENT: DESCRIBE NEW MONUMENT SET, OR WORK DONE TO PRESERVE EXISTING MONUMENT

At position of recovered original wood post...
 Set a 2½" aluminum cap on 2½"x30" aluminum pipe 26" in ground
 surrounded with mound of earth & stone. Set steel fence post 4'
 South of corner & attached sign 54-9 & 54-2.

Compass declination 18° East.

9

ACCESSORIES: DESCRIBE NEW BT'S, WITNESS OBJECTS ETC. ESTABLISHED, OR WORK DONE TO PRESERVE EXISTING EVIDENCE

New bearing trees established:

A 13" diam. Western larch brs. N1° E, 93.0' mkd T5SR34ES29 BT.
 A 18" diam. white fir brs S52° E, 87.1' mkd T5SR34ES32 BT.
 A 10" diam. lodgepole pine brs S51° W, 43.9' mkd T5SR34ES31 BT.
 A 5½" diam. lodgepole pine brs N78° W, 44.3' mkd T5SR34ES30 BT.
 New bearing trees have a brass washer stamped PLS 1106 nailed to
 face of blaze. Attached sign 54-3 & 54-9, painted face of blaze &
 a 6" red band around each BT.

10

Work Done By. W.R.Wells Title Land Surveyor Date 10-27-93 State Registration No. PLS 1106
 or Agency _____
 Certified Cor. Record Prepared? Yes No Filed At Utah County Surveyor Date 8/94

11

REMARKS

12

13

Index
File No. V5

CORNER RECORD (SEARCH)

(Ref. FSM 7151.4)

Tract or Survey No. _____
Cor. No. NE S3

T 5S R. 34E

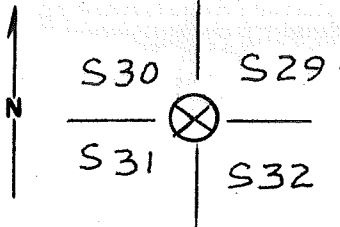
R.D. NORTH FK. JOHN DAY County UMATILLA

Merid. WM

N.F. UMATILLA State OREGON

CORNER DIAGRAM

DESCRIBE CORNER MONUMENT FOUND



NONE

DESCRIBE BEARING TREES OR OTHER OFFICIAL ACCESSORIES FOUND

A WIND THROWN 16" DIAM FIR BEARS S20° W 34.3' DISTANCE. THE FIR HAS A 30" LONG PARTIALLY HEALED BLAZE ON NE FACE.

I COULDN'T READ WHAT APPEARS TO BE FAINT SCRIBING IN THE UPPER PORTION OF THE BLAZE. A BT TAG AND MONUMENT SIGN WAS ATTACHED TO THIS TREE BY DENNIS GAYLORD IN 1987.

HE ALSO PLACED A LOCATION POSTER ON A 8" FIR S45° E 15' FROM CORNER POSITION. (SEE GAYLORDS CORNER CARD THIS FILE)

A LOCATION POSTER IS LOCATED ON WEST EDGE OF ROAD 5226. 0.1 mile south of JCT with 5226110. CORNER IS 640 FT SOUTH OF POSTER.

PHOTO IDENTIFICATION DATA

Photo No. _____
Filed At. _____
Object Ident. _____
Ident. By _____
Signature _____

PLANE COORDINATE POSITION DATA

State _____ Zone _____
X _____
Y _____
Estab. By _____
Agency _____

Signature
EARLE STRANG CET

Title
LLL

Division
GREZ

Date
5/17/93

FS-7100-52 (3/68)

CORNER RECORD (PERPETUATION)

MONUMENT: DESCRIBE NEW MONUMENT SET, OR WORK DONE TO PRESERVE EXISTING MONUMENT

ACCESSORIES : DESCRIBE NEW BT'S WITNESS OBJECTS ETC. ESTABLISHED, OR WORK DONE TO PRESERVE EXISTING EVIDENCE

Work Done By _____ Title _____ Date _____ State Registration No. _____
or Agency _____

Certified Cor. Record Prepared ? Yes No Filed At: _____ Date _____

REMARKS

Index File No. T. R. M. Tract or Surv. No. Cor.

Index File No. V-5

T 55 R. 34E

Merid. WILLAMETTE

CORNER RECORD (SEARCH)
(Ref. FSM 7151.4)

R.D. LAGRANDE

County UMATILLA

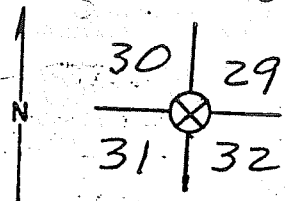
N.F. WALLOWA-WHITMAN State OREGON

Tract or Survey No. _____

Cor. No. _____

CORNER DIAGRAM

T55 R34E



DESCRIBE CORNER MONUMENT FOUND

NONE

DESCRIBE BEARING TREES OR OTHER OFFICIAL ACCESSORIES FOUND

ORIGINAL 14" FIR IS UPROOTED. TREE HAS A DOUBLE BLAZE & THE ONLY SCRIBING ON UPPER BLAZE IS "S31" & THIS SCRIBING COVERS LESS THAN 1/2 OF THE UPPER BLAZE, NEAR THE TOP. LOWER BLAZE HAS ROTTED OUT, NO TRACE OF OTHER 3 B.T.S. AREA HAS BEEN LOGGED & THERE IS SOME SNOW ON THE GROUND.

DESCRIBE CORNER LOCATION RELATIVE TO NEAR-BY FEATURES, ALSO HOW TO REACH CORNER.

I PUT A LOCATION POSTER ON A 8" FIR S45°W, 15 FT. FROM CORNER, AND ON ROAD No. 5226, 640 FT. NORTH OF CORNER. ALSO PUT B.T. SIGN ON FIR B.T.

PHOTO IDENTIFICATION DATA

Photo No. _____
 Filed At. _____
 Object Ident. _____
 Ident. By _____
 Signature _____

PLANE COORDINATE POSITION DATA

State _____ Zone _____
 X _____
 Y _____
 Estab. By _____
 Agency _____

Signature Dennis J. Hayward Title _____

Division LS 1636 Headquarters POPLARVILLE Date _____

CORNER RECORD (PERPETUATION)

MONUMENT: DESCRIBE NEW MONUMENT SET, OR WORK DONE TO PRESERVE EXISTING MONUMENT

ACCESSORIES : DESCRIBE NEW BT's WITNESS OBJECTS ETC. ESTABLISHED, OR WORK DONE TO PRESERVE EXISTING EVIDENCE

Work Done By _____ Title _____ Date _____ State Registration No. _____
or Agency _____

Certified Cor. Record Prepared ? Yes No Filed At _____ Date _____

REMARKS

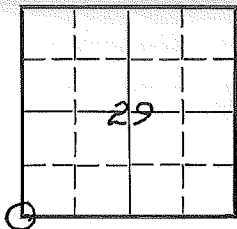
Index File No. V-5 : T. R. M. Tract or Surv. No. Cor.

LAND CORNER RECORD

(Rectangular)

1. T. 5S R. 34E No. V-5 Cor. SEC. Mer. Will State OREGON N. F. WALLOWA-WHITMAN Dist. LA-GRANDE

2. Corner Status



3. Original Description _____ Vol. _____ Page _____ Where Recorded _____

4. Description of Corners: POST 4' LONG, 4" Sq., 24" IN GROUND FOR SEC. COR.
FROM WHICH: A PINE 4" DIAM. BEARS N 35° E. 61KS. DIST.
A PINE 5" DIAM BEARS N 49° W 11LKS DIST.
A FIR 5" DIAM BEARS S 58° E 34 LKS DIST.
A FIR 14" DIAM. BEARS S 20° W 52 LKS DIST.

5. Investigation Notes: NOT FOUND - REASONABLE SEARCH MADE
FOUND EAST-WEST BLAZED LINE .
NO COR. OR N-S LINE FOUND
80-100 YR L.P STAND

7. Photo Identification

Photo No. _____

Ident. By: _____

8. Plane Coordinate Position Data

State _____ Zone _____

X _____

Y _____

Estab. By _____

Field Book No. _____

Where Filed _____

9. Evaluation

Authentic _____

Needs Verif. _____ Monument ND

Re-estab. _____ Survey X

Land Status _____

6. Signed WAYNE HYDE Title CIVIL ENG. TECH Date 6-17-66

PERPETUATION RECORD

10. Monument:

11. Accessories

Field Book _____ Page _____

12. Set By _____ Title _____
License _____ Agency _____ Date _____

13. Recorded By _____ (Agency) _____ Volume _____ Page _____

(Date) (City) (County) (State)

14. Remarks: