

OREGON CORNER RESTORATION FORM

Section 34 Township 6 N Range 35E
 County Umatilla Date: Jan. 2001

Corner Designation: 6n35x17

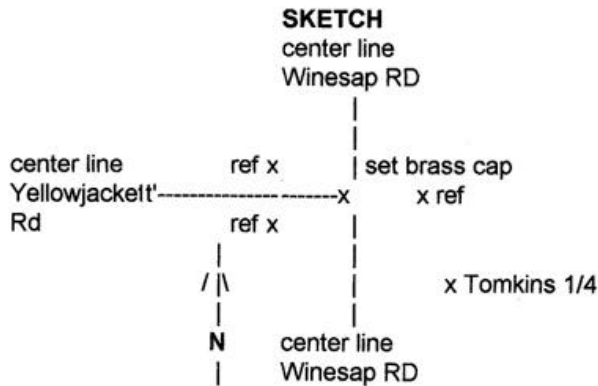
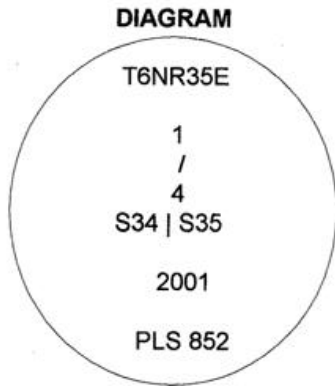
Previous Renewals / Surveys, etc.

This corner was established by Odell and Lewis under Contract 110 dated Feb. 7, 1865. The corner was monumented with posts and pits.

In 1919, Aubrey Perry surveyed the northwest 1/4 of Section 35 and recorded his work as Survey 427. He set the northwest 1/16 and reset the northwest corner and the west 1/4 corner of Sec. 35. In 1991 under survey 91-81-B, Tomkins proportioned this corner position between a nail at V17 and Krumbein's brass cap at Z17.

Condition Report Only
 Not found
 Remonumented
 Unrecorded
 Surveyed in
 Referenced out

Monument and Accessories found: (condition and source)
 Found a 5/8" pin at Tomkin's proportioned corner position.



MONUMENT (S) AND ACCESSORIES SET (Procedures and Description)

Using Perry's found northwest 1/16 corner and found northwest corner of Section 35, I projected a line westerly 1324.62' to a point. Then, from Perry's found northwest section corner, I projected a line through said point southerly 2607.00' to a point where I set a 1 1/4" x 30" GIP with a 2 1/2" brass cap stamped as shown in the diagram above.

REFERENCES SET:

Tomkin's proportioned 1/4 corner, a 5/8" iron rebar with a yellow plastic cap bears S28°31'52"E, 39.32'. I set the following 5/8"x24" iron rebars with red plastic caps stamped ORLS852 and WAL513922: S89°32'30"E, 20.00'; S40°12'09"W, 40.73'; and N53°04'48"W, 30.83'.

Location and comments Compass Declination Surveyors Seal


RECEIVED BY:

Date: 2-02
 Rec'd By: KK
 No. 02-18-B

Firm / Agency
 David L. Haddock, PLS 852
 Haddock Surveying
 P. O. Box 1574
 Pendleton, OR 97801.



David L. Haddock



RENEWS 6-30-03