

CERTIFIED RECORD OF LAND CORNER MONUMENTATION

Index File No. A-13

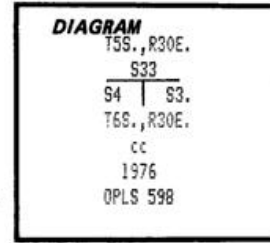
History of original corner establishment:

The original corner was established BY Frank W. Campbell in 1881 under GLO Contract No. 380. The record reads: 79.54 intersect 1st stand. Parallel 8.70 chs. East of cor. to secs. 32 and 33.
Set a basalt stone 18x10x6 in a mound of stone for c.c.

This corner was remonumented in 1976 by OPLS 598. His record reads:
At the corner point: Set a 2 1/2"x30" galvanized iron pipe 15" in the ground with brass cap marked as shown.

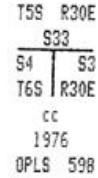
Bearing Trees:

- A dead and down 8" pine bears N. 36° W. 13.0 ft. mkd. T55 in weathered blaze.
- A 24" pine stump 6' high bears S. 18° E. 36.0 ft. mkd. E3 partially opened blaze.
- A 10" fir bears S. 61° E. 74.4 ft. marked T6S R30E S3 CC BT.
- A 15" pine bears S. 31° W. 52.2 ft. mkd. T6S R30E S4 CC BT.



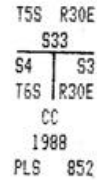
Description of corner evidence found:

Found steel pipe extending 15" above the ground with a 2 1/2" brass cap stamped as shown in the diagram to the right. The monument is in a stone mound. Bearing trees found were:
A dead and down Lodgepole Pine bears N36°W, 13.0' scribed T55 in a weathered blaze.
A 24" Ponderosa Pine stump bears S18°E, 36.0' Scribed E3.
A 10" Douglas Fir bears S61°E, 74.4' with healed blaze.
A 15" Ponderosa Pine bears S 31°W, 52.2' with healed blaze.



Description of monument and accessories I established to perpetuate the original location of this corner:

Set a 30" aluminum pipe 17" in the ground at the intersection of the First Standard Parallel (projected through the found original corner of section 33 and the found original south 1/4 of section 34) and a line with bearing of N00°08'55"W projected through the found original northwest closing corner of section 3. This bearing was based on a previous survey by PLS 933 as given a survey recorded in Umatilla County in 1977 as M-64. Stamped the 2 1/2" aluminum cap as shown in the diagram to the right. Built a stone mound around the new monument. The new monument is about 2.29' north of the amended monument. Set a steel fence post 5' east of the monument and attached Forest Service Land Survey Monument and Property Boundary signs. Stamped the brass cap by OPLS598 "AM". Used old bearing trees as bearing trees for the new monument. These trees are located as follows with respect to the new monument. The 10" Douglas Fir bears S57°15'E, 75.6'. The 15" Ponderosa Pine bears S31°00'W, 54.1'. Repainted bands and blazes red on all bearing trees. Attached Forest Service Land Survey Monument and Bearing Tree signs to these trees. The magnetic variation is 20° east.



I certify the above corner points were perpetuated and established as hereon described on November 3, 1988.

**REGISTERED
PROFESSIONAL
LAND SURVEYOR**

David L. Haddock

OREGON
JULY 12, 1968
DAVID L. HADDOCK
852

Office of Survey Dept County of Umatilla
State of OR I hereby certify that the within instrument was filed in this office
for record on the 18 day of January, 1989
David L. Haddock by LaHleen K. Amstutz
(COUNTY OFFICIAL) (DEPUTY)

A-13

Form R6-7100-57 (9/71)

RECEIVED BY
Umatilla County Surveyor
Date 1-89
Rec'd by KA
No. 88-13-B