

CERTIFIED RECORD OF LAND CORNER MONUMENTATION

Index File No. A-17

History of original corner establishment:

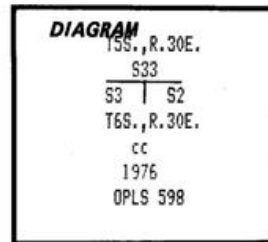
The original corner was established by Frank W. Campbell in 1881 under 6LO Contract No. 380. The record reads: 79.72 intersect 1st Parallel 8.00 chs. East of corner to secs. 33 and 34.

Set a pine post for closing cor. from which:

A pine 12 in. in diam. brs. S⁴⁹ E. 165 lks. dist. A pine 20 in. in diam. brs. S. 56° W. 45 lks. dist. A pine 20 in. in diam. brs. North 20 lks. dist.

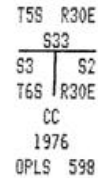
This corner was remonumented in 1976 by OPLS 598. His record reads:

At the corner point: Set a 2 1/2"x30" galvanized iron pipe 22" in the ground with brass cap marked as shown. Raised a mound of stone, 3 ft. base to top of pipe.



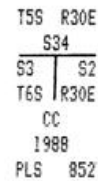
Description of corner evidence found:

Found steel pipe extending 4" above the ground with a 2 1/2" brass cap stamped as shown in the diagram to the right. The monument is in a stone mound. Bearing trees found were: The remains of a 21" Ponderosa Pine bears S 50° W, 29.7'. The tree is broken off about 8' in the air. A 20" Ponderosa Pine bears S49°E, 108.9' with visible scribing.



Description of monument and accessories | established to perpetuate the original location of this corner:

Set a 30" aluminum pipe 22" in the ground at the intersection of the First Standard Parallel (projected through the found original corner of section 33 and the found original south 1/4 of section 34) and a line with bearing of N00°05'55"E projected through the found original northwest closing corner of section 2. This bearing was based on a previous survey by PLS 933 as given a survey recorded in Umatilla County in 1977 as M-64. Stamped the 2 1/2" aluminum cap as shown in the diagram to the right. Made a stone collar around the new monument. The new monument is about 56' north of the amended monument. Set a steel fence post 5' east of the monument and attached Forest Service Land Survey Monument and Property Boundary signs. Stamped the brass cap by OPLS598 "AM". Used one old bearing tree as a bearing tree for the new monument. This tree is located as follows with respect to the new monument. The record 10" Douglas Fir tree is a 14" White Fir which bears S21°30'W, 78.7'. Established one new bearing tree for the new monument. This tree is a 15" Ponderosa Pine which bears S46°15'E, 35.8'. Scribed this tree T6S R30E S2 CC BT in a 30" blaze. Attached an aluminum washer stamped RLS 852 between the letters B and I on the new tree. Painted all bearing trees with a red band and painted the scribe blazes red. Attached Forest Service Land Survey Monument and Bearing Tree signs to each of the trees.



I certify the above corner points were perpetuated and established as hereon described on November 3, 1988.

**REGISTERED
PROFESSIONAL
LAND SURVEYOR**

David L. Haddock

**OREGON
JULY 12, 1968
DAVID L. HADDOCK
852**

Office of Survey Dept. County of Umatilla
 State of OR, I hereby certify that the within instrument was filed in this office
 for record on the 18 day of January, 1989
David L. Haddock by Kathleen Annenberg
 (COUNTY OFFICIAL) (DEPUTY)

Form R6-7100-57 (9/71)

RECEIVED BY
 Umatilla County Surveyor
 Date 1-89
 Rec'd By NA
 No. 88-13-B

A-17
 ☆ GPO—798-276